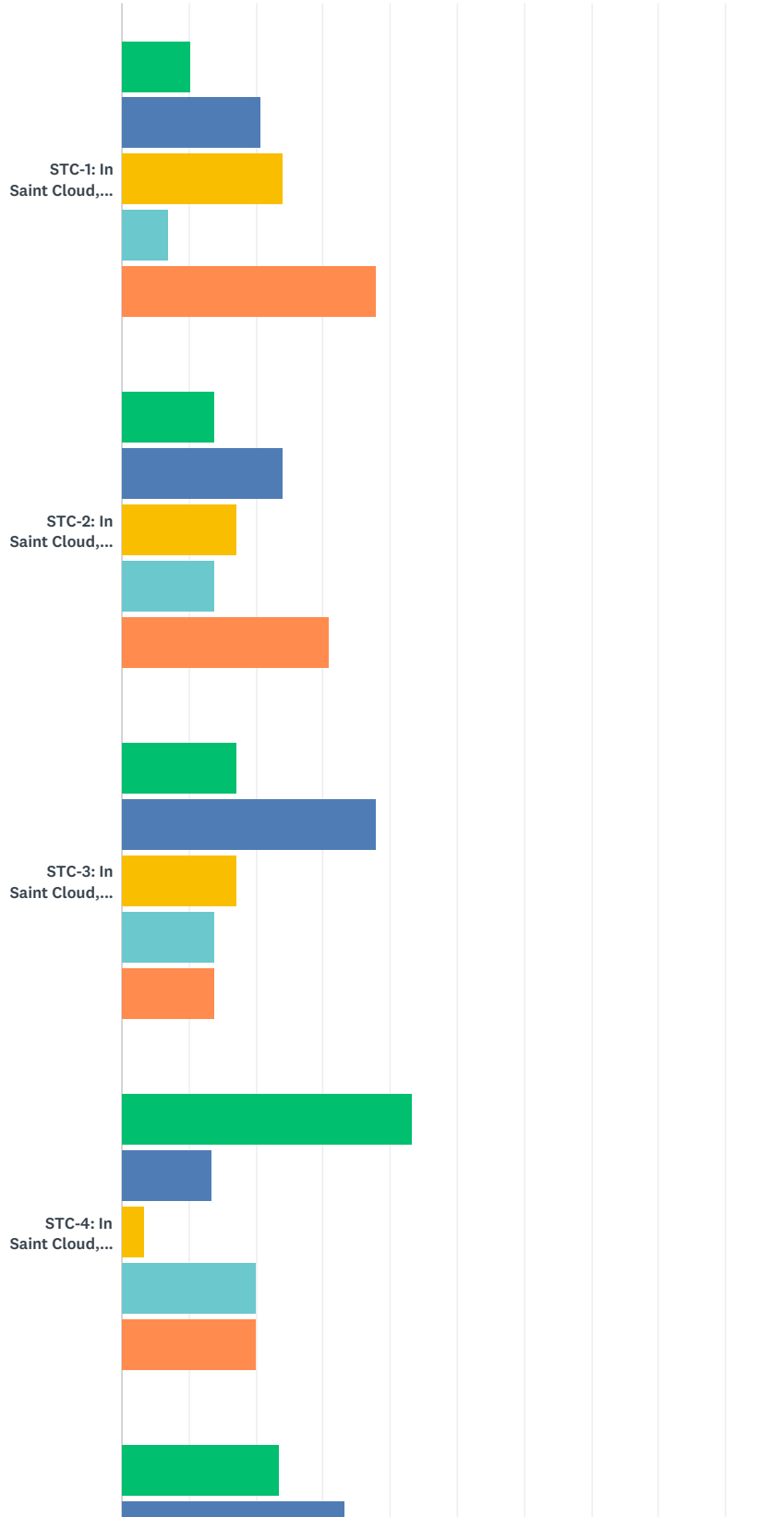
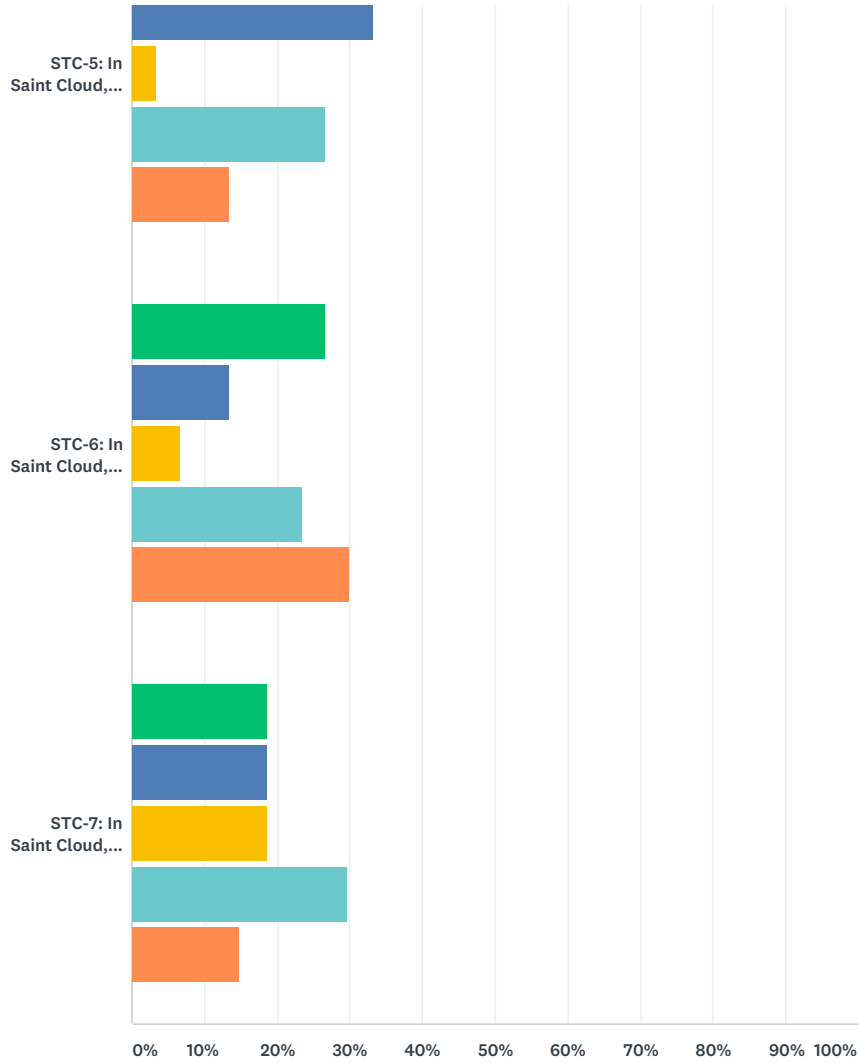


Q1 The city of Saint Cloud identified seven roadway expansion projects in the plan. Please, tell us how important any or all of the projects are to you and regional transportation.

Answered: 30 Skipped: 2



MAPPING 2045 Mini-Survey Saint Cloud



Very Important Important Somewhat Important
 A Little Important Not important

	VERY IMPORTANT	IMPORTANT	SOMEWHAT IMPORTANT	A LITTLE IMPORTANT	NOT IMPORTANT	TOTAL
STC-1: In Saint Cloud, construct 40th Street S as a four-lane collector between Cooper Ave and County Road 75	10.34% 3	20.69% 6	24.14% 7	6.90% 2	37.93% 11	29
STC-2: In Saint Cloud, widen 40th Street S to a four-lane collector between Cooper Ave and Oak Grove Road SW	13.79% 4	24.14% 7	17.24% 5	13.79% 4	31.03% 9	29
STC-3: In Saint Cloud, widen 3rd St N to a four-lane divided arterial between 9th Ave N and 31st Ave N	17.24% 5	37.93% 11	17.24% 5	13.79% 4	13.79% 4	29
STC-4: In Saint Cloud, widen 9th Ave N to a four-lane divided arterial between Veterans Drive and 15th St N	43.33% 13	13.33% 4	3.33% 1	20.00% 6	20.00% 6	30
STC-5: In Saint Cloud, widen Pinecone Road S to a four-lane divided arterial between County Road 120 and County Road 134	23.33% 7	33.33% 10	3.33% 1	26.67% 8	13.33% 4	30
STC-6: In Saint Cloud, widen 322nd St to a three-lane collector between County Road 133 and County Road 4	26.67% 8	13.33% 4	6.67% 2	23.33% 7	30.00% 9	30
STC-7: In Saint Cloud, widen West St. Germain Street to a three-lane minor arterial between 7th St S and 33rd St S	18.52% 5	18.52% 5	18.52% 5	29.63% 8	14.81% 4	27

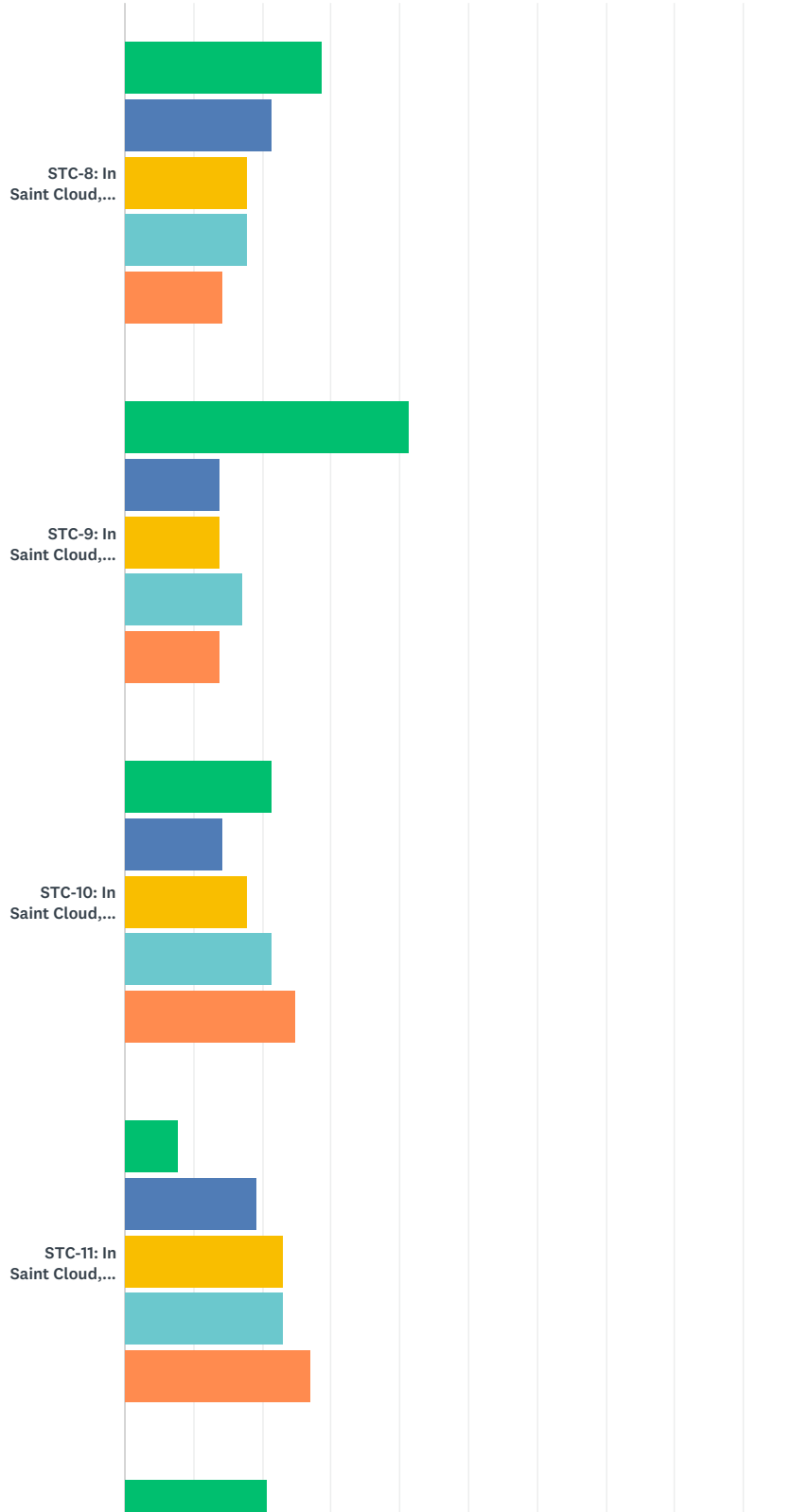
Q2 If there was sufficient funding for Saint Cloud to add one more expansion project to this list, what would you add?

Answered: 14 Skipped: 18

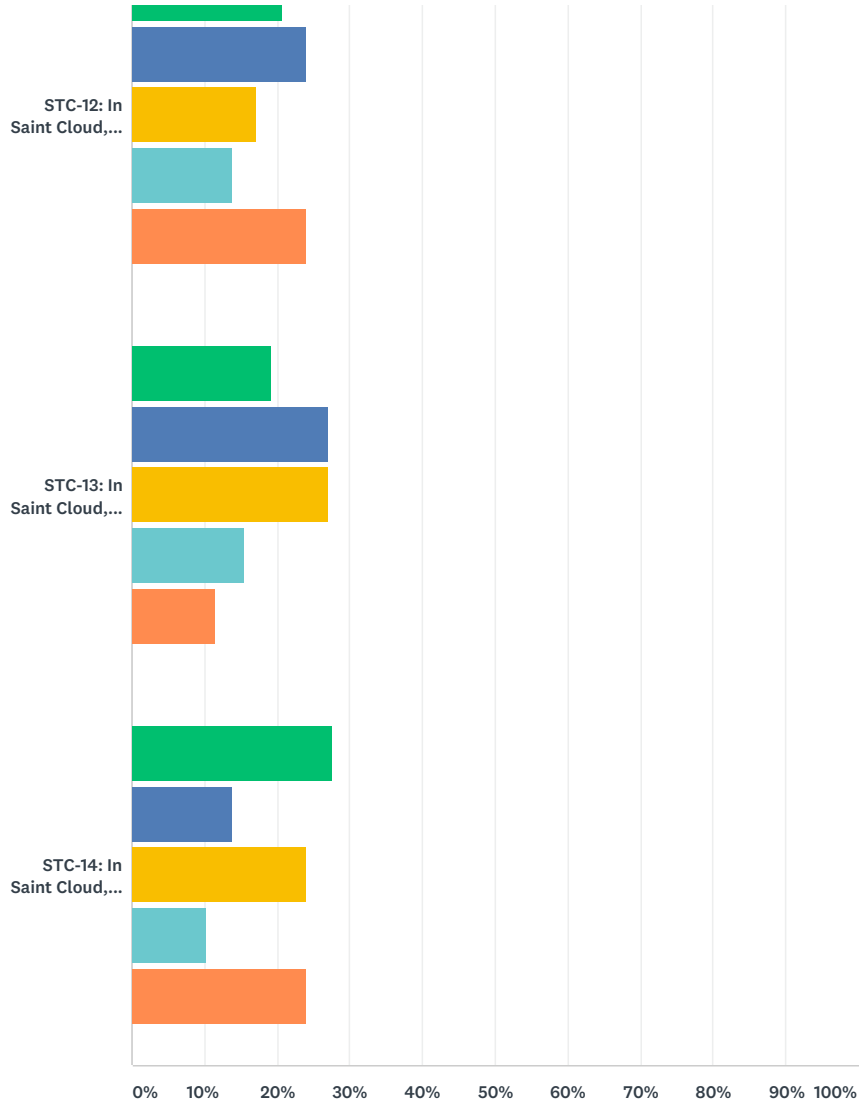
#	RESPONSES	DATE
1	Division Street	9/23/2019 11:52 PM
2	Bridge 33rd St S over Mississippi	9/16/2019 2:14 AM
3	More bike lanes	8/31/2019 1:20 AM
4	There isn't sufficient funding so why ask? Spend money wisely!!	8/30/2019 1:38 PM
5	STC-8	8/28/2019 6:17 PM
6	Fix 25th Ave N from 3rd Street to 13 street Dr see	8/18/2019 9:06 PM
7	Some method of helping the flow of traffic through the city...Overpasses on Highway 15?..A new road on the west side to allow through traffic to bypass the city?	8/18/2019 12:52 PM
8	Right turn lanes on university drive- right turn lanes on Washington memorial Drive.	8/17/2019 9:55 PM
9	Add'l way to cross railroad tracks in N St. Cloud	8/17/2019 1:14 PM
10	A river crossing south of the golf coarse.	8/17/2019 1:04 PM
11	Nothing	8/17/2019 4:46 AM
12	Widen and sidewalks on 22nd from Cooper to Oak Grove and along oak grove to Oak Hill school. This is a safety issue for students walking and biking to school.	8/16/2019 10:29 PM
13	Bring Hwy 15 above ground. TOO many accidents and too many traffic issues. This should have been done 20 years ago.	8/14/2019 11:48 AM
14	Expansion of cooper street from 2nd street south to traverse road.	8/14/2019 2:44 AM

Q3 The city of Saint Cloud identified seven reconstruction projects in the plan. These projects do not add capacity to the roadway; they simply rebuild the roadway with the current number of lanes. Please, tell us how important any or all of the projects are to you and regional transportation.

Answered: 30 Skipped: 2



MAPPING 2045 Mini-Survey Saint Cloud



■ Very Important
 ■ Important
 ■ Somewhat Important
 ■ A Little Important
 ■ Not Important

	VERY IMPORTANT	IMPORTANT	SOMEWHAT IMPORTANT	A LITTLE IMPORTANT	NOT IMPORTANT	TOTAL
STC-8: In Saint Cloud, rebuild Oak Grove Road SW between 22nd St S and 33rd St S	28.57% 8	21.43% 6	17.86% 5	17.86% 5	14.29% 4	28
STC-9: In Saint Cloud, rebuild Cooper Ave S between Traverse Road and Roosevelt Road	41.38% 12	13.79% 4	13.79% 4	17.24% 5	13.79% 4	29
STC-10: In Saint Cloud, rebuild 22nd St S between Oak Grove Road SW and Cooper Ave S	21.43% 6	14.29% 4	17.86% 5	21.43% 6	25.00% 7	28
STC-11: In Saint Cloud, rebuild Waite Ave S between 1st St N and South of Wellington Circle	7.69% 2	19.23% 5	23.08% 6	23.08% 6	26.92% 7	26
STC-12: In Saint Cloud, rebuild 9th Ave S to a 4-lane arterial between 4th St S and University Drive	20.69% 6	24.14% 7	17.24% 5	13.79% 4	24.14% 7	29
STC-13: In Saint Cloud, rebuild Wilson Ave NE to a 2-lane collector between MN-23 and 1st St NE	19.23% 5	26.92% 7	26.92% 7	15.38% 4	11.54% 3	26
STC-14: In Saint Cloud, rebuild 13th St N to a 2-lane collector between Northway Dr and 9th Ave N	27.59% 8	13.79% 4	24.14% 7	10.34% 3	24.14% 7	29

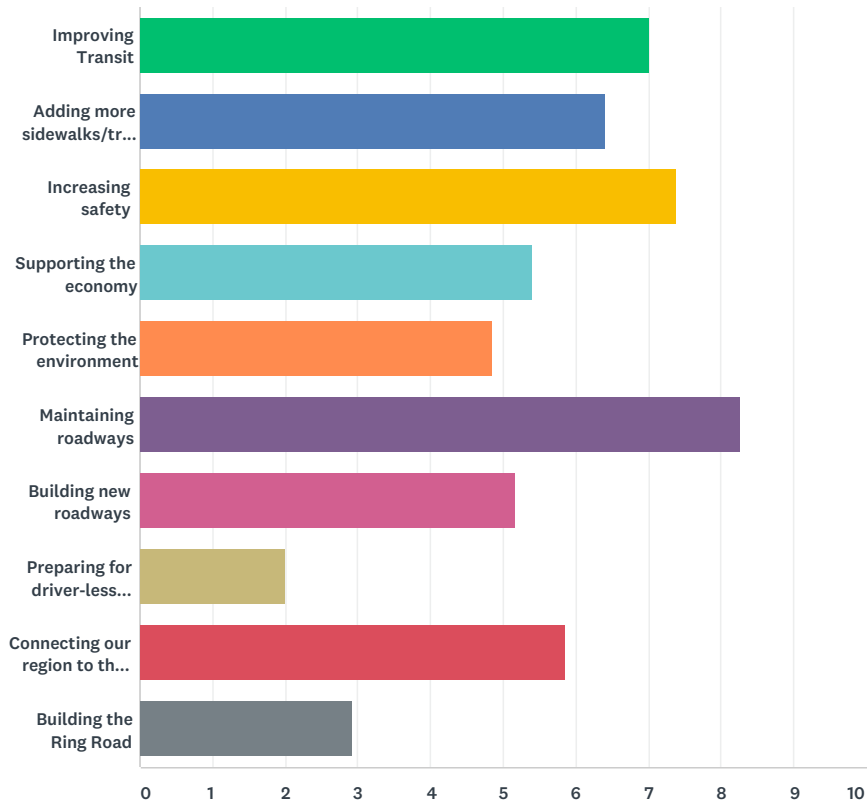
Q4 If there was sufficient funding for Saint Cloud to add one more reconstruction project to this list, what project would you add?

Answered: 6 Skipped: 26

#	RESPONSES	DATE
1	Widen kilian blvd	8/31/2019 1:20 AM
2	Both 1st St. N and 1st So. west of about 25th. There is no reason for the current condition of these busy streets. A good example is 1st North between 19th and 33rd. The street is patches over patches.	8/18/2019 12:52 PM
3	fire whoever is in charge of stop light timing and get hire someone who knows what they are doing.	8/17/2019 4:30 PM
4	Nothing	8/17/2019 4:46 AM
5	Rebuild 22nd St S from CR75 to Cleawater Rd	8/14/2019 5:52 PM
6	Bring Hwy 15 above ground and eliminate awful traffic and its accident prone.	8/14/2019 11:48 AM

Q5 In your opinion, please rank the transportation issues in order from 1 being the most important issue to 10 being the least important issue.

Answered: 31 Skipped: 1



	1	2	3	4	5	6	7	8	9	10	TOTAL	SCORE
Improving Transit	21.43% 6	21.43% 6	7.14% 2	3.57% 1	10.71% 3	14.29% 4	14.29% 4	3.57% 1	3.57% 1	0.00% 0	28	7.00
Adding more sidewalks/trails	13.33% 4	13.33% 4	6.67% 2	23.33% 7	13.33% 4	6.67% 2	3.33% 1	6.67% 2	10.00% 3	3.33% 1	30	6.40
Increasing safety	0.00% 0	20.69% 6	34.48% 10	24.14% 7	10.34% 3	6.90% 2	0.00% 0	3.45% 1	0.00% 0	0.00% 0	29	7.38
Supporting the economy	3.57% 1	0.00% 0	17.86% 5	21.43% 6	10.71% 3	7.14% 2	10.71% 3	17.86% 5	3.57% 1	7.14% 2	28	5.39
Protecting the environment	0.00% 0	3.45% 1	10.34% 3	6.90% 2	24.14% 7	13.79% 4	17.24% 5	3.45% 1	10.34% 3	10.34% 3	29	4.86
Maintaining roadways	53.33% 16	6.67% 2	3.33% 1	6.67% 2	16.67% 5	10.00% 3	0.00% 0	3.33% 1	0.00% 0	0.00% 0	30	8.27
Building new roadways	3.33% 1	10.00% 3	0.00% 0	13.33% 4	3.33% 1	23.33% 7	33.33% 10	3.33% 1	10.00% 3	0.00% 0	30	5.17
Preparing for driver-less cars	0.00% 0	0.00% 0	0.00% 0	0.00% 0	0.00% 0	0.00% 0	6.90% 2	27.59% 8	24.14% 7	41.38% 12	29	2.00
Connecting our region to the Twin Cities Metro	10.34% 3	20.69% 6	13.79% 4	0.00% 0	6.90% 2	6.90% 2	10.34% 3	13.79% 4	10.34% 3	6.90% 2	29	5.86
Building the Ring Road	0.00% 0	3.45% 1	6.90% 2	0.00% 0	3.45% 1	6.90% 2	3.45% 1	17.24% 5	27.59% 8	31.03% 9	29	2.93

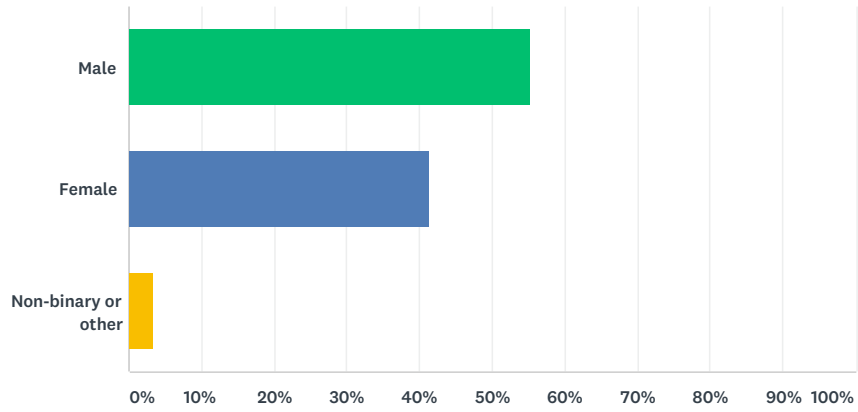
Q6 Do you have any other thoughts or comments about the draft plan that you would like us to know?

Answered: 5 Skipped: 27

#	RESPONSES	DATE
1	Whats with all the intersections in town that don't line up, in front of Byerlys on 25th ave, new Costco intersection, 22nd st coming down the hill on old hyw 15, all designed by drunk people?	8/28/2019 6:17 PM
2	I would look at extending STR-12 all the way to Highway 15 and improve the junction at Highway 15, before the adjacent properties are all developed.	8/18/2019 12:52 PM
3	Once you show a positive ROI on rail, then start thinking about NorthStar, was we will be in the driver-less era.	8/17/2019 1:14 PM
4	STR12 has already been rebuilt by Stearns County in 2018. There should be no reason to touch this road for the next 20 years, unless MNDOT decides to add an interchange with I-94 and CR 136.	8/17/2019 4:46 AM
5	Love the diversion diamond interchange which eliminated many traffic problems. NOW - work on Hwy 15. It's created slow traffic problems at every intersection to include dangerous driving.	8/14/2019 11:48 AM

Q7 The questions that follow are OPTIONAL, but completing them will help us understand if we are reaching all segments of the region. What is your gender?

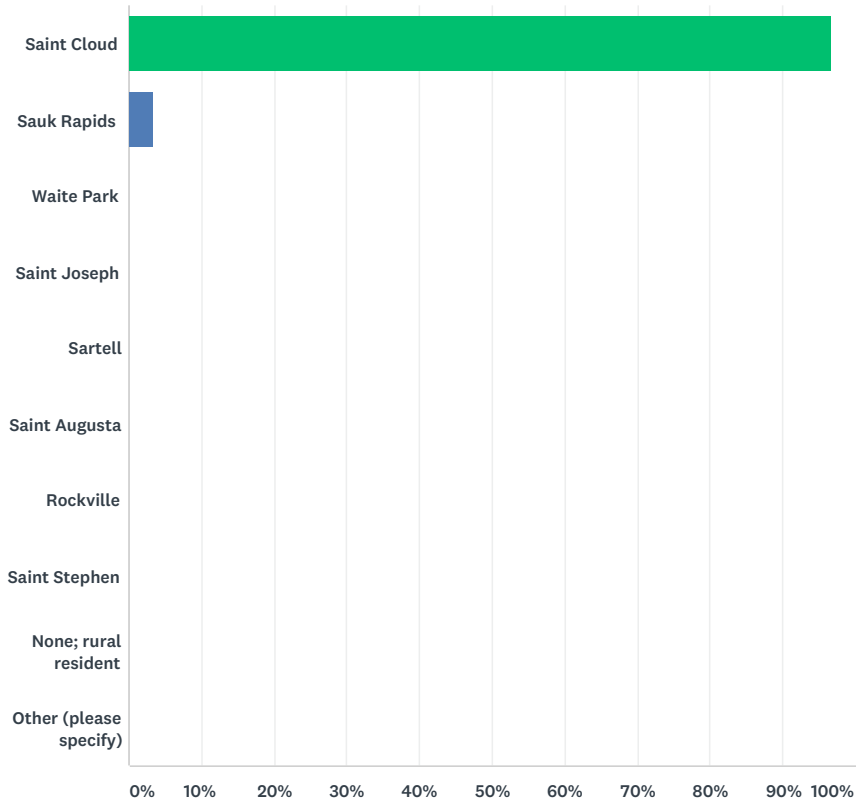
Answered: 29 Skipped: 3



ANSWER CHOICES	RESPONSES	
Male	55.17%	16
Female	41.38%	12
Non-binary or other	3.45%	1
TOTAL		29

Q8 In what city do you reside?

Answered: 29 Skipped: 3

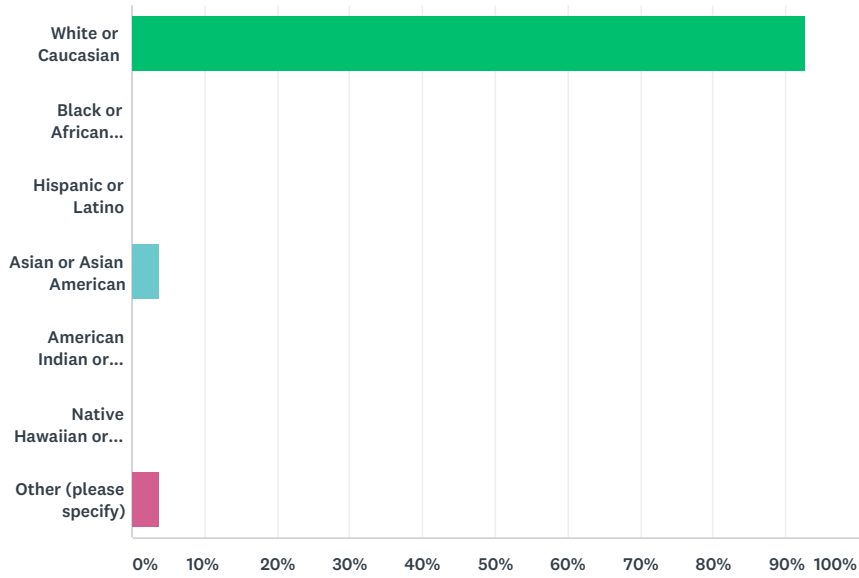


ANSWER CHOICES	RESPONSES	
Saint Cloud	96.55%	28
Sauk Rapids	3.45%	1
Waite Park	0.00%	0
Saint Joseph	0.00%	0
Sartell	0.00%	0
Saint Augusta	0.00%	0
Rockville	0.00%	0
Saint Stephen	0.00%	0
None; rural resident	0.00%	0
Other (please specify)	0.00%	0
TOTAL		29

#	OTHER (PLEASE SPECIFY)	DATE
	There are no responses.	

Q9 With what ethnicity do you most identify?

Answered: 27 Skipped: 5

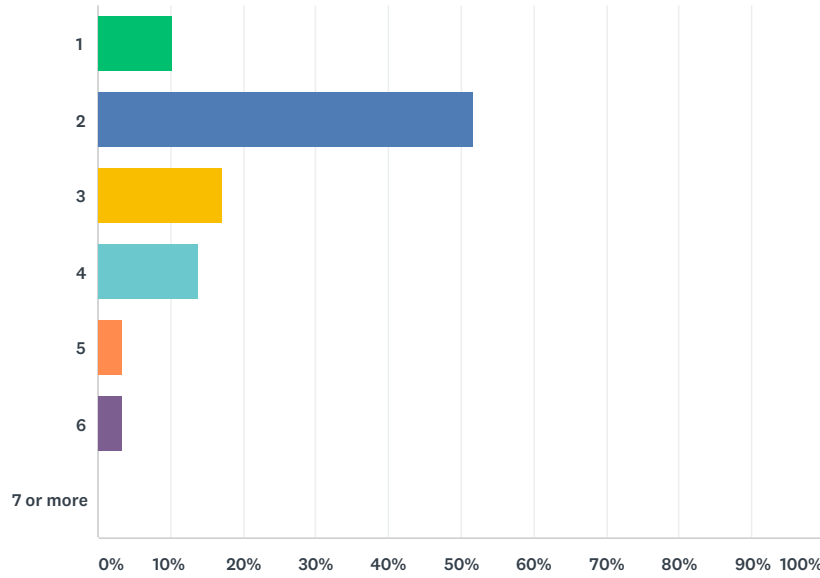


ANSWER CHOICES	RESPONSES	
White or Caucasian	92.59%	25
Black or African American	0.00%	0
Hispanic or Latino	0.00%	0
Asian or Asian American	3.70%	1
American Indian or Alaska Native	0.00%	0
Native Hawaiian or other Pacific Islander	0.00%	0
Other (please specify)	3.70%	1
TOTAL		27

#	OTHER (PLEASE SPECIFY)	DATE
1	what does this have to do with the survey??	8/17/2019 1:14 PM

Q10 How many people live in your household?

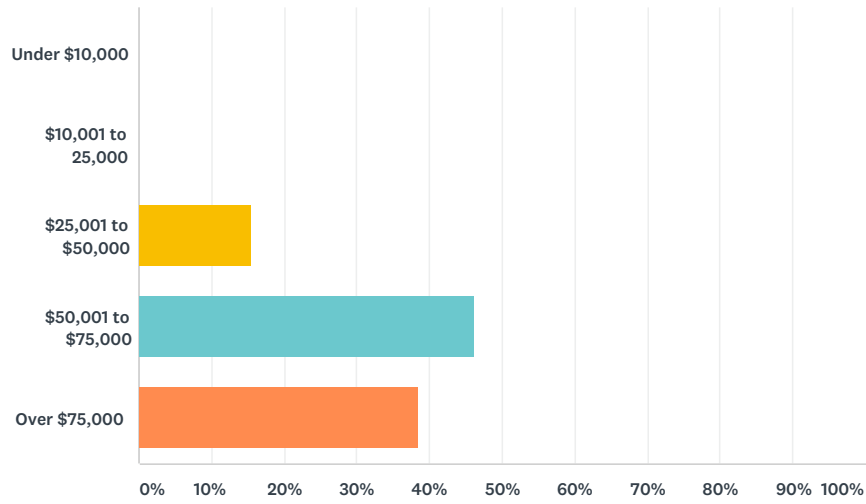
Answered: 29 Skipped: 3



ANSWER CHOICES	RESPONSES	
1	10.34%	3
2	51.72%	15
3	17.24%	5
4	13.79%	4
5	3.45%	1
6	3.45%	1
7 or more	0.00%	0
TOTAL		29

Q11 Last year, what was your total household income?

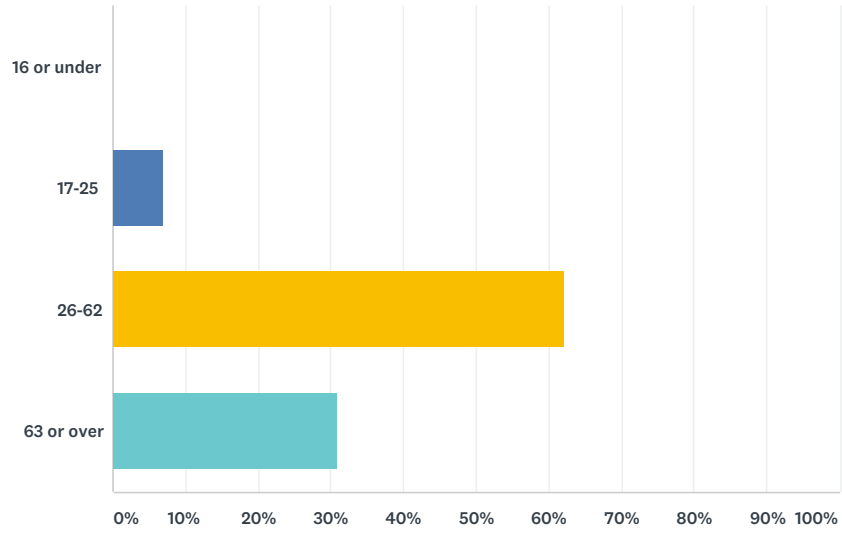
Answered: 26 Skipped: 6



ANSWER CHOICES	RESPONSES	
Under \$10,000	0.00%	0
\$10,001 to 25,000	0.00%	0
\$25,001 to \$50,000	15.38%	4
\$50,001 to \$75,000	46.15%	12
Over \$75,000	38.46%	10
TOTAL		26

Q12 What is your age?

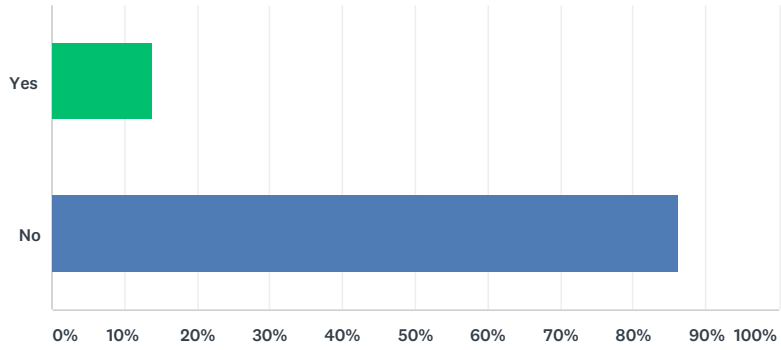
Answered: 29 Skipped: 3



ANSWER CHOICES	RESPONSES	
16 or under	0.00%	0
17-25	6.90%	2
26-62	62.07%	18
63 or over	31.03%	9
TOTAL		29

Q13 Do you have a physical disability?

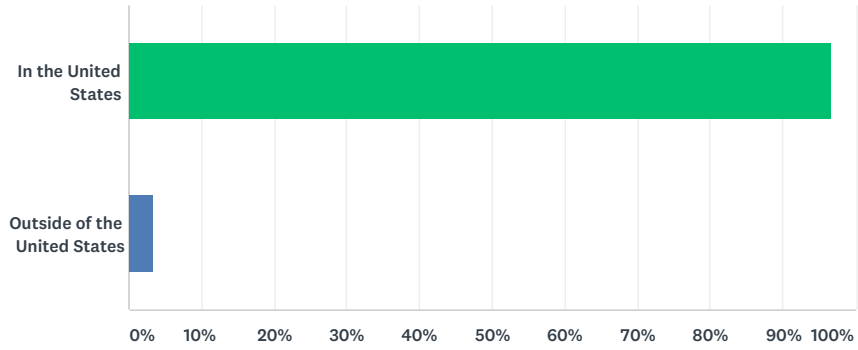
Answered: 29 Skipped: 3



ANSWER CHOICES	RESPONSES	
Yes	13.79%	4
No	86.21%	25
TOTAL		29

Q14 Where were you born?

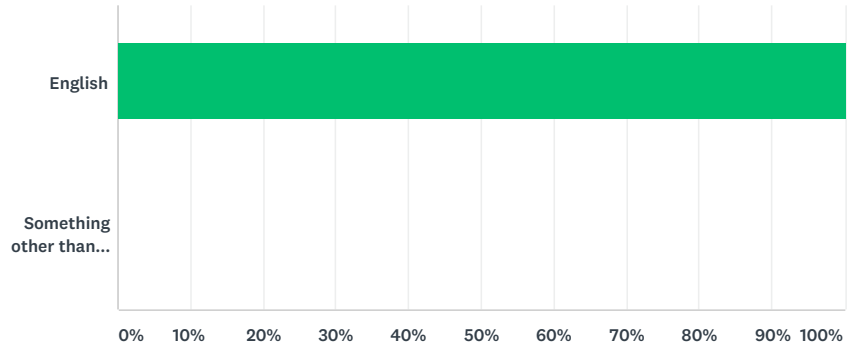
Answered: 29 Skipped: 3



ANSWER CHOICES	RESPONSES	
In the United States	96.55%	28
Outside of the United States	3.45%	1
TOTAL		29

Q15 What is the primary language spoken in your home?

Answered: 29 Skipped: 3

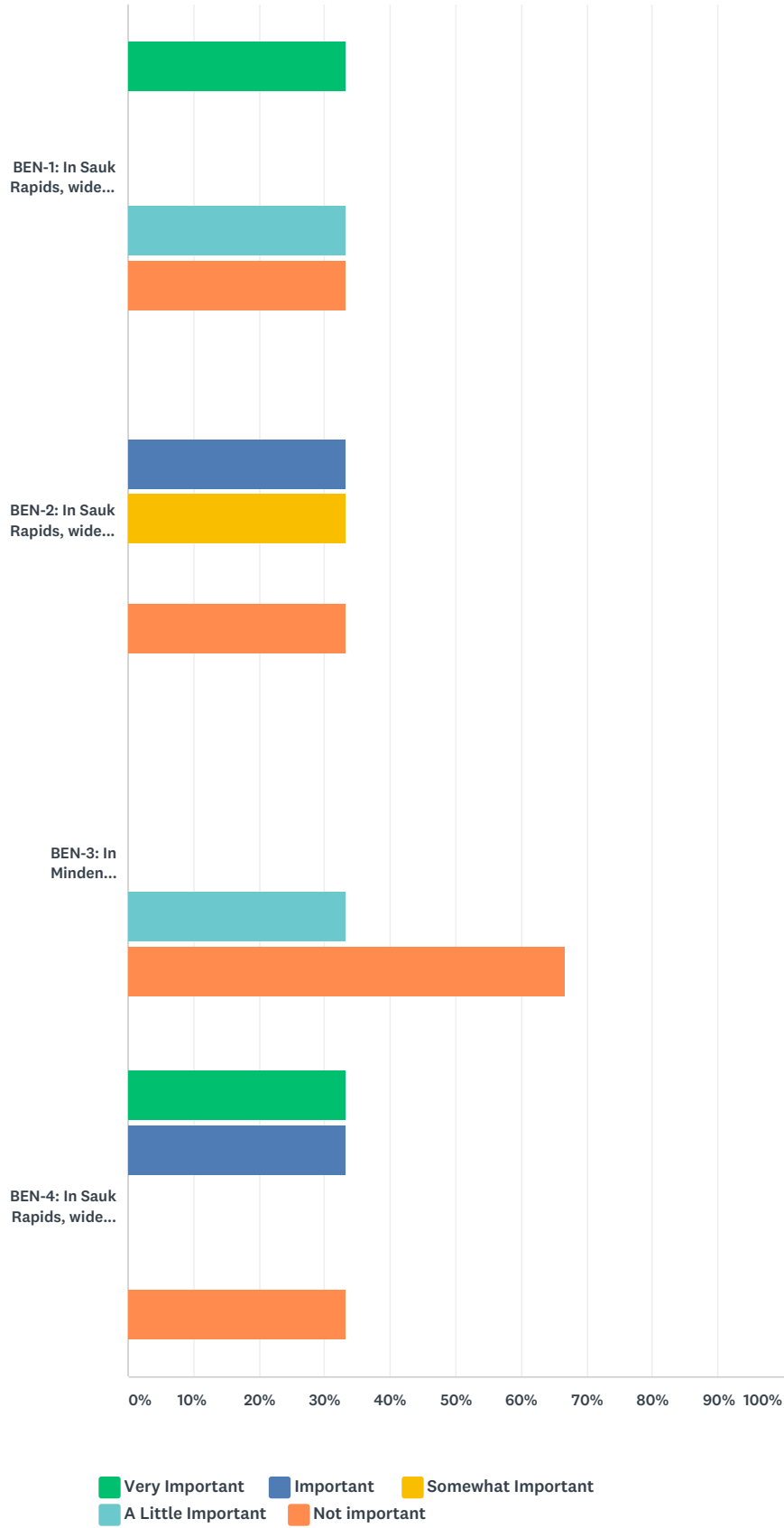


ANSWER CHOICES	RESPONSES	
English	100.00%	29
Something other than English	0.00%	0
TOTAL		29

Q1 Benton County identified three roadway expansion projects in the plan. Please, tell us how important these projects are to you and regional transportation.

Answered: 3 Skipped: 1

MAPPING 2045 Mini-Survey Benton County



	VERY IMPORTANT	IMPORTANT	SOMEWHAT IMPORTANT	A LITTLE IMPORTANT	NOT IMPORTANT	TOTAL
BEN-1: In Sauk Rapids, widen Mayhew Lake Road NE to a 4-lane undivided arterial between 35th St NE and MN-23	33.33% 1	0.00% 0	0.00% 0	33.33% 1	33.33% 1	3

MAPPING 2045 Mini-Survey Benton County

BEN-2: In Sauk Rapids, widen Benton Drive to a 4-lane undivided arterial between 1st St NE and 18th ST NW	0.00% 0	33.33% 1	33.33% 1	0.00% 0	33.33% 1	3
BEN-3: In Minden Township, widen 35th Ave NE to a 4-lane divided arterial between 2nd St SE and the Stearns County Road 7	0.00% 0	0.00% 0	0.00% 0	33.33% 1	66.67% 2	3
BEN-4: In Sauk Rapids, widen 35th Street NE to a 4-lane undivided arterial between MN-15 and US-10	33.33% 1	33.33% 1	0.00% 0	0.00% 0	33.33% 1	3

Q2 If there was sufficient funding for Benton County to add one more expansion project, what would you add?

Answered: 0 Skipped: 4

#	RESPONSES	DATE
	There are no responses.	

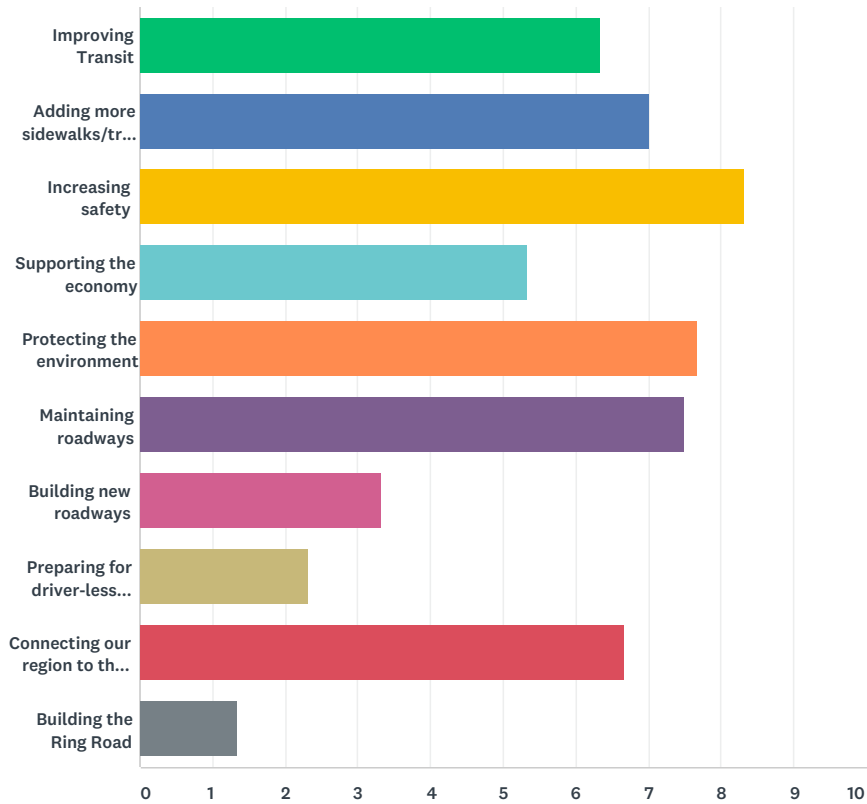
Q3 If there was sufficient funding for Benton County to add an reconstruction project, what project would you add?

Answered: 1 Skipped: 3

#	RESPONSES	DATE
1	County Road 4 from the Mille Lacs county line.	8/17/2019 4:17 PM

Q4 In your opinion, please rank the transportation issues in order from 1 being the most important issue to 10 being the least important issue.

Answered: 4 Skipped: 0



	1	2	3	4	5	6	7	8	9	10	TOTAL	SCORE
Improving Transit	0.00% 0	33.33% 1	0.00% 0	33.33% 1	0.00% 0	0.00% 0	0.00% 0	33.33% 1	0.00% 0	0.00% 0	3	6.33
Adding more sidewalks/trails	33.33% 1	0.00% 0	0.00% 0	0.00% 0	33.33% 1	33.33% 1	0.00% 0	0.00% 0	0.00% 0	0.00% 0	3	7.00
Increasing safety	0.00% 0	33.33% 1	66.67% 2	0.00% 0	0.00% 0	0.00% 0	0.00% 0	0.00% 0	0.00% 0	0.00% 0	3	8.33
Supporting the economy	0.00% 0	0.00% 0	33.33% 1	0.00% 0	0.00% 0	33.33% 1	0.00% 0	33.33% 1	0.00% 0	0.00% 0	3	5.33
Protecting the environment	0.00% 0	33.33% 1	0.00% 0	66.67% 2	0.00% 0	0.00% 0	0.00% 0	0.00% 0	0.00% 0	0.00% 0	3	7.67
Maintaining roadways	50.00% 2	0.00% 0	0.00% 0	0.00% 0	25.00% 1	0.00% 0	25.00% 1	0.00% 0	0.00% 0	0.00% 0	4	7.50
Building new roadways	0.00% 0	0.00% 0	0.00% 0	0.00% 0	0.00% 0	33.33% 1	0.00% 0	33.33% 1	33.33% 1	0.00% 0	3	3.33
Preparing for driver-less cars	0.00% 0	0.00% 0	0.00% 0	0.00% 0	0.00% 0	0.00% 0	33.33% 1	0.00% 0	33.33% 1	33.33% 1	3	2.33
Connecting our region to the Twin Cities Metro	33.33% 1	0.00% 0	0.00% 0	0.00% 0	33.33% 1	0.00% 0	33.33% 1	0.00% 0	0.00% 0	0.00% 0	3	6.67
Building the Ring Road	0.00% 0	0.00% 0	0.00% 0	0.00% 0	0.00% 0	0.00% 0	0.00% 0	0.00% 0	33.33% 1	66.67% 2	3	1.33

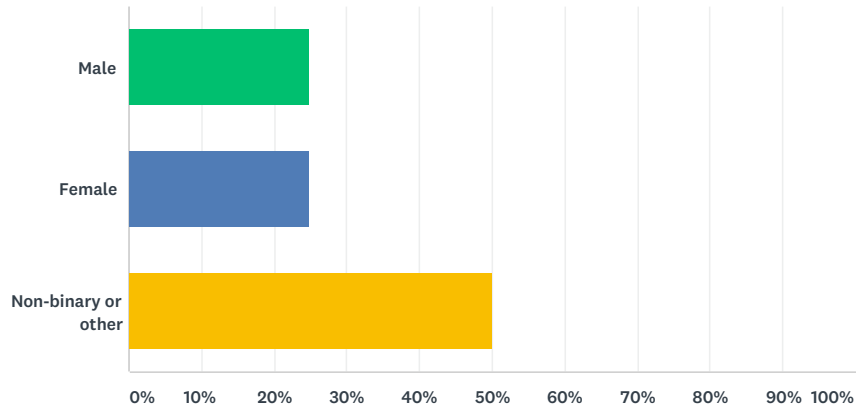
Q5 Do you have any other thoughts or comments about the draft plan that you would like us to know?

Answered: 1 Skipped: 3

#	RESPONSES	DATE
1	Benton County/ city streets are horrible! City won't do anything but fill potholes.	8/17/2019 2:23 PM

Q6 The questions that follow are **OPTIONAL**, but completing them will help us understand if we are reaching all segments of the region. What is your gender?

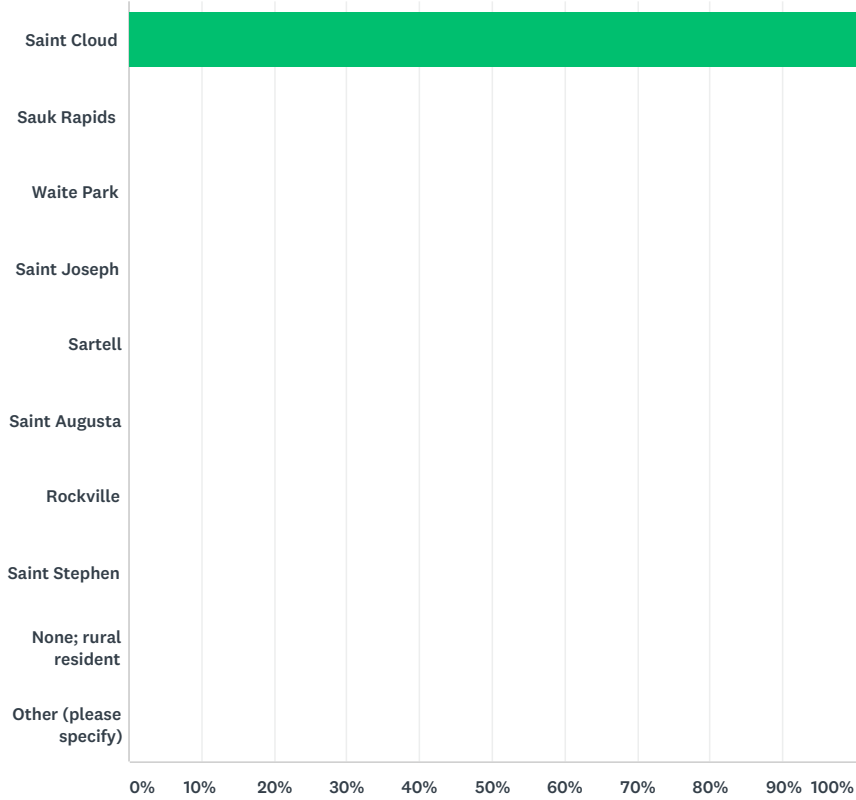
Answered: 4 Skipped: 0



ANSWER CHOICES	RESPONSES	
Male	25.00%	1
Female	25.00%	1
Non-binary or other	50.00%	2
TOTAL		4

Q7 In what city do you reside?

Answered: 4 Skipped: 0

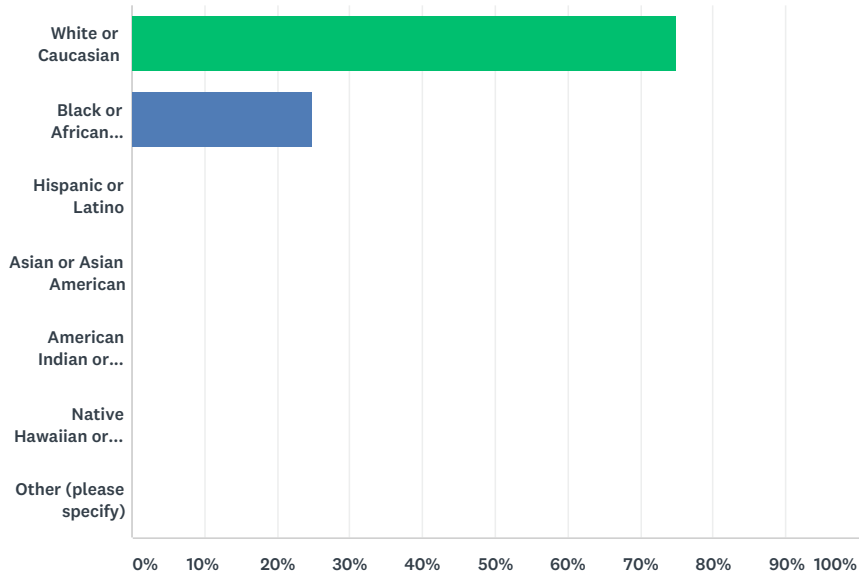


ANSWER CHOICES	RESPONSES	
Saint Cloud	100.00%	4
Sauk Rapids	0.00%	0
Waite Park	0.00%	0
Saint Joseph	0.00%	0
Sartell	0.00%	0
Saint Augusta	0.00%	0
Rockville	0.00%	0
Saint Stephen	0.00%	0
None; rural resident	0.00%	0
Other (please specify)	0.00%	0
TOTAL		4

#	OTHER (PLEASE SPECIFY)	DATE
	There are no responses.	

Q8 With what ethnicity do you most identify?

Answered: 4 Skipped: 0

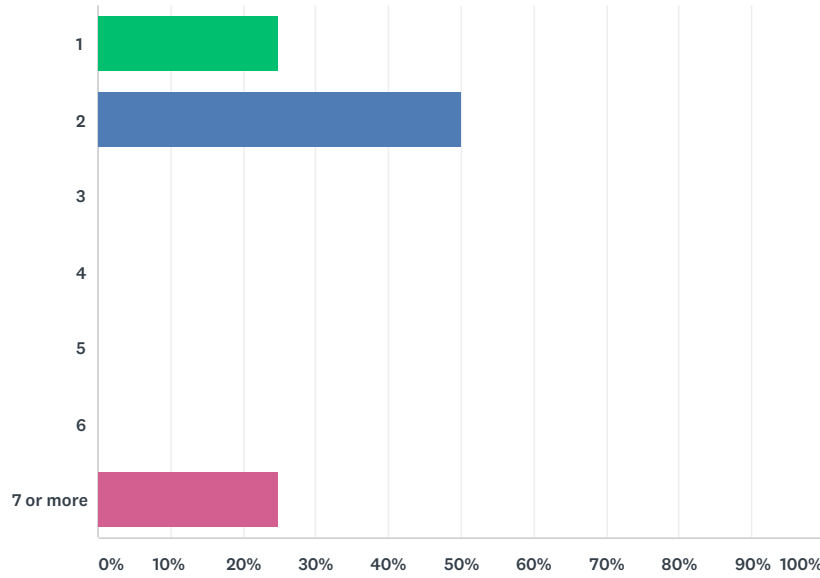


ANSWER CHOICES	RESPONSES	
White or Caucasian	75.00%	3
Black or African American	25.00%	1
Hispanic or Latino	0.00%	0
Asian or Asian American	0.00%	0
American Indian or Alaska Native	0.00%	0
Native Hawaiian or other Pacific Islander	0.00%	0
Other (please specify)	0.00%	0
TOTAL		4

#	OTHER (PLEASE SPECIFY)	DATE
	There are no responses.	

Q9 How many people live in your household?

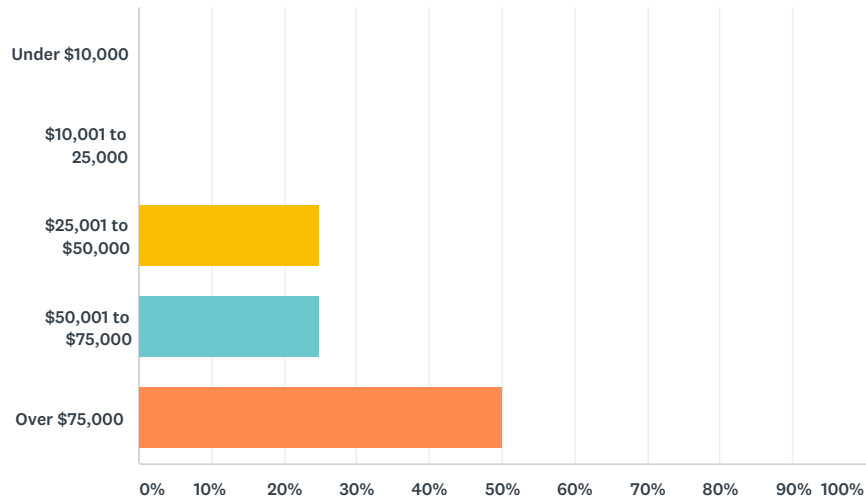
Answered: 4 Skipped: 0



ANSWER CHOICES	RESPONSES	
1	25.00%	1
2	50.00%	2
3	0.00%	0
4	0.00%	0
5	0.00%	0
6	0.00%	0
7 or more	25.00%	1
TOTAL		4

Q10 Last year, what was your total household income?

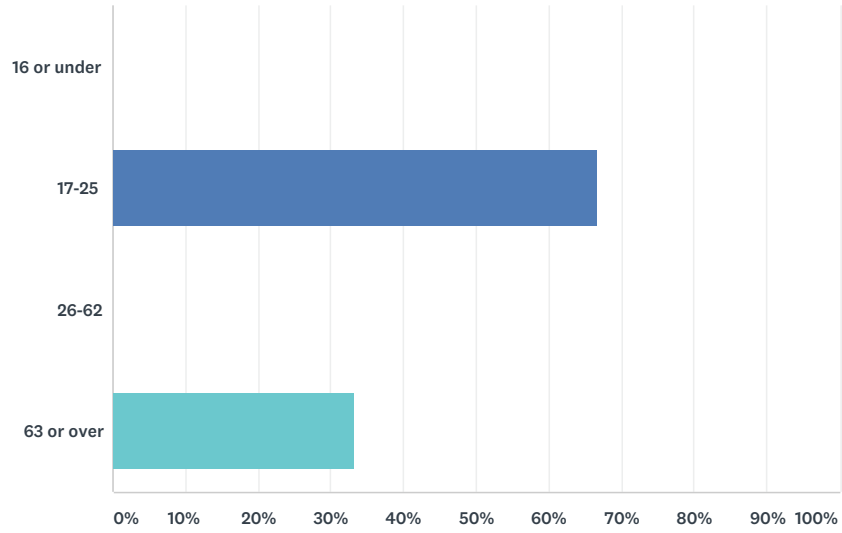
Answered: 4 Skipped: 0



ANSWER CHOICES	RESPONSES
Under \$10,000	0.00% 0
\$10,001 to 25,000	0.00% 0
\$25,001 to \$50,000	25.00% 1
\$50,001 to \$75,000	25.00% 1
Over \$75,000	50.00% 2
TOTAL	4

Q11 What is your age?

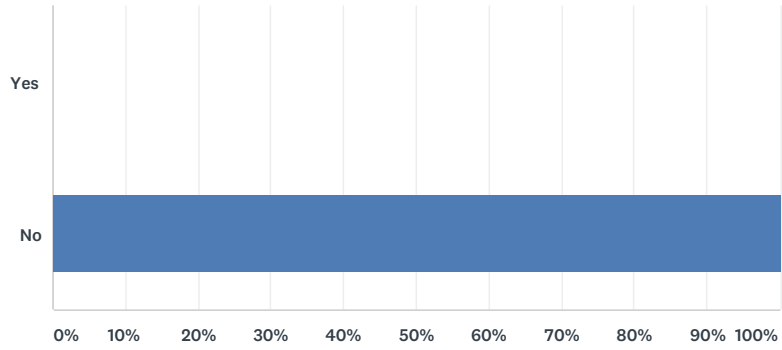
Answered: 3 Skipped: 1



ANSWER CHOICES	RESPONSES	
16 or under	0.00%	0
17-25	66.67%	2
26-62	0.00%	0
63 or over	33.33%	1
TOTAL		3

Q12 Do you have a physical disability?

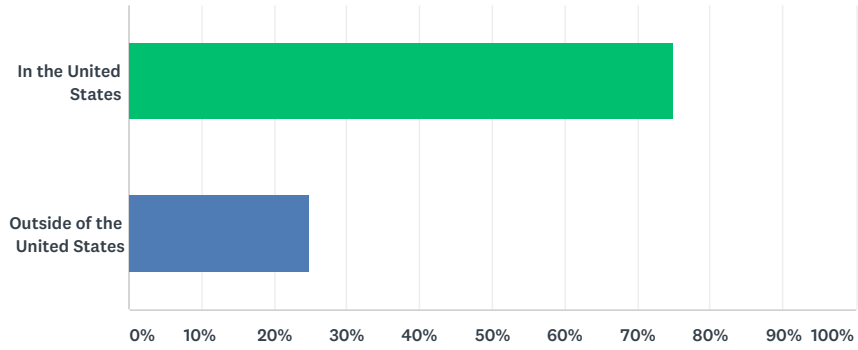
Answered: 4 Skipped: 0



ANSWER CHOICES	RESPONSES	
Yes	0.00%	0
No	100.00%	4
TOTAL		4

Q13 Where were you born?

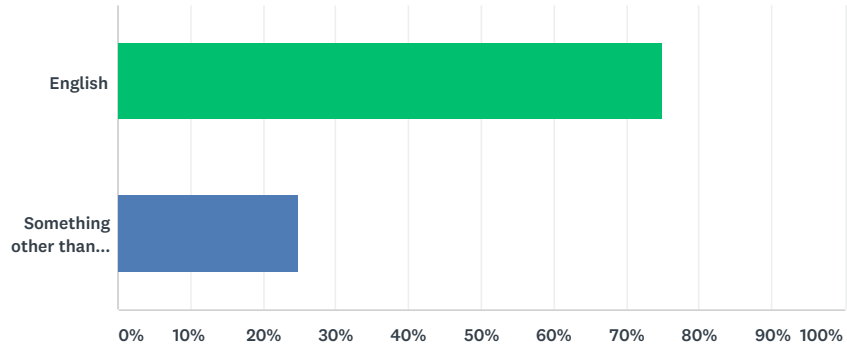
Answered: 4 Skipped: 0



ANSWER CHOICES	RESPONSES	
In the United States	75.00%	3
Outside of the United States	25.00%	1
TOTAL		4

Q14 What is the primary language spoken in your home?

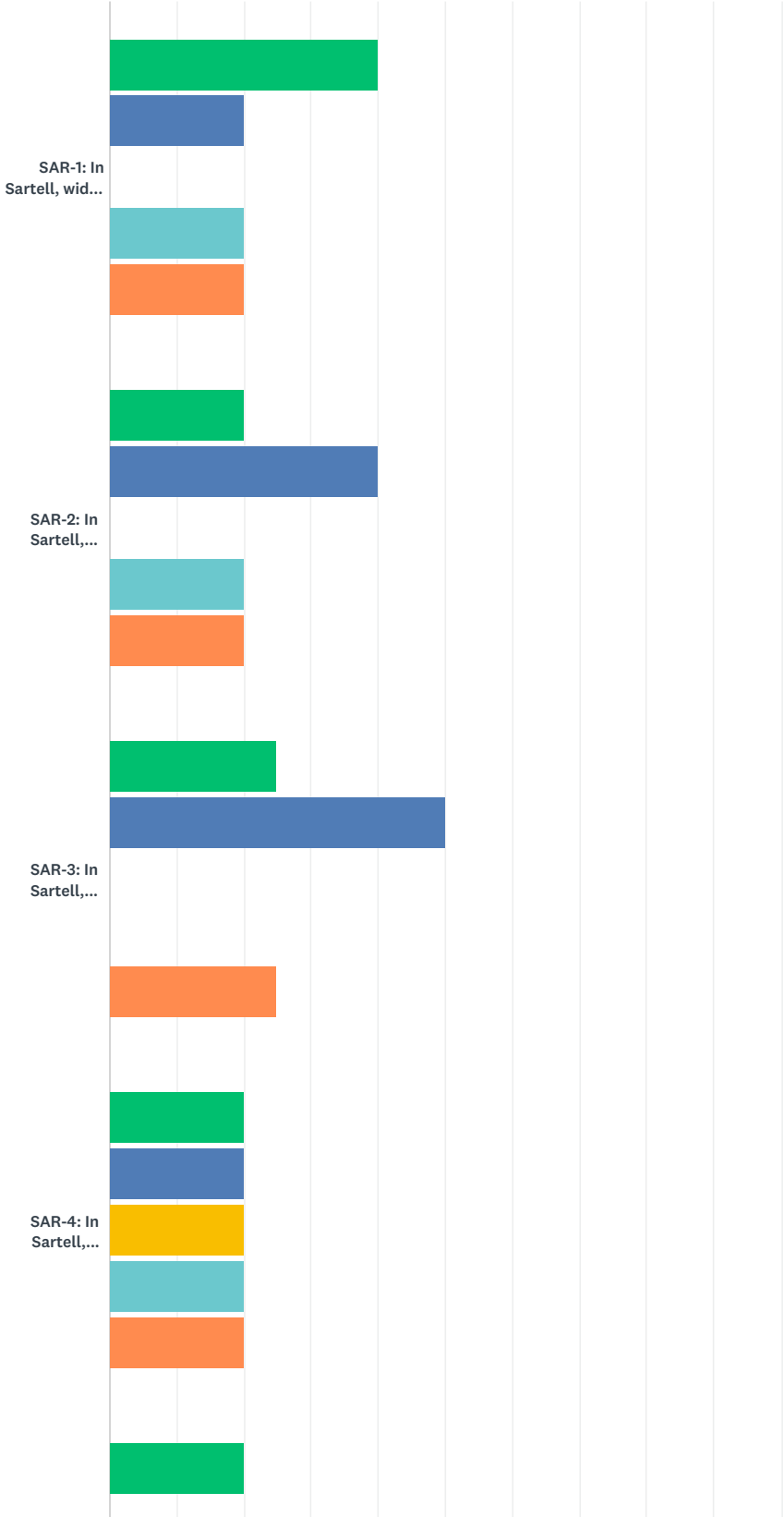
Answered: 4 Skipped: 0



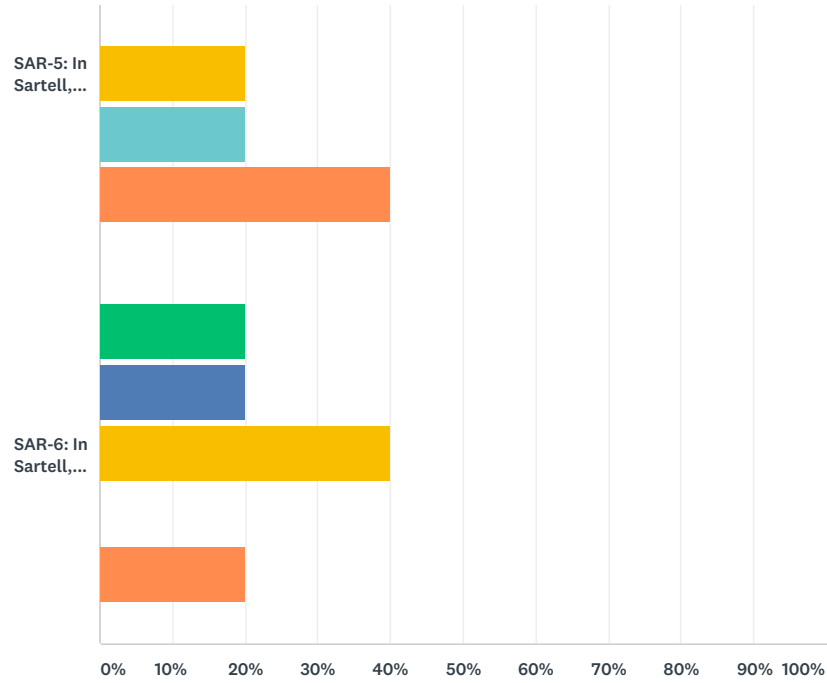
ANSWER CHOICES	RESPONSES	
English	75.00%	3
Something other than English	25.00%	1
TOTAL		4

Q1 The city of Sartell identified six roadway expansion projects in the plan. Please, tell us how important these projects are to you and regional transportation.

Answered: 5 Skipped: 0



MAPPING 2045 Mini-Survey Sartell



■ Very Important
 ■ Important
 ■ Somewhat Important
■ A Little Important
 ■ Not Important

	VERY IMPORTANT	IMPORTANT	SOMEWHAT IMPORTANT	A LITTLE IMPORTANT	NOT IMPORTANT	TOTAL
SAR-1: In Sartell, widen Leander Ave to a 3-lane collector between County Rd 120 and Heritage Drive	40.00% 2	20.00% 1	0.00% 0	20.00% 1	20.00% 1	5
SAR-2: In Sartell, construct Roberts Road into a 3-lane collector between Pinecone Road S and 322nd St	20.00% 1	40.00% 2	0.00% 0	20.00% 1	20.00% 1	5
SAR-3: In Sartell, construct 19th Ave N into a 2-lane local road between 11th St N and 27th St N	25.00% 1	50.00% 2	0.00% 0	0.00% 0	25.00% 1	4
SAR-4: In Sartell, construct Scout Drive into a 2-lane local road between Scout Drive and Connecticut Ave S	20.00% 1	20.00% 1	20.00% 1	20.00% 1	20.00% 1	5
SAR-5: In Sartell, construct Then Ave into a 2-lane local road between proposed Scout Drive alignment and County Road 120	20.00% 1	0.00% 0	20.00% 1	20.00% 1	40.00% 2	5
SAR-6: In Sartell, construct 15th St N into a 4-lane collector between Pinecone Road N and 19th Ave N	20.00% 1	20.00% 1	40.00% 2	0.00% 0	20.00% 1	5

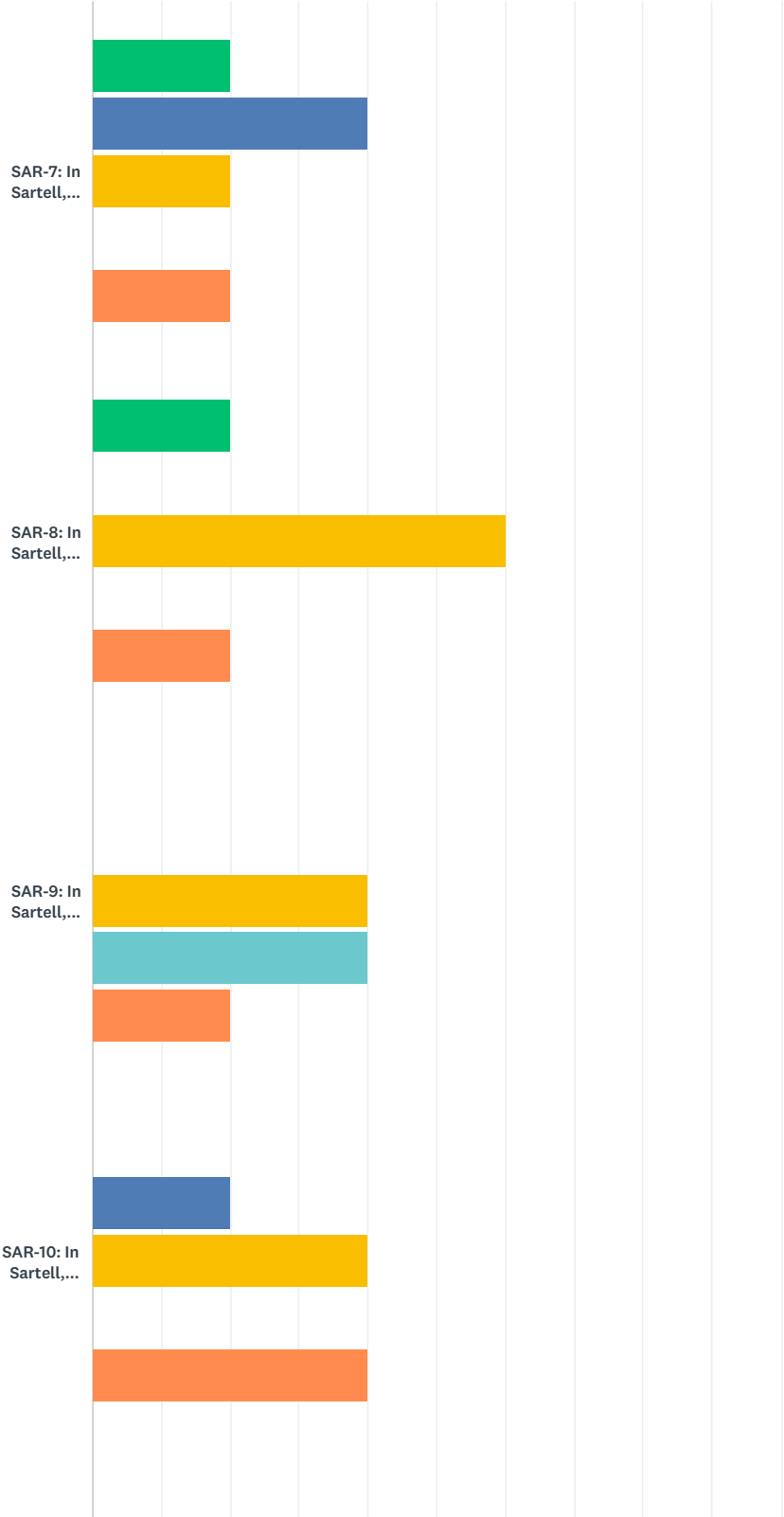
Q2 If there was sufficient funding for Sartell to add one more expansion project, what would you add?

Answered: 1 Skipped: 4

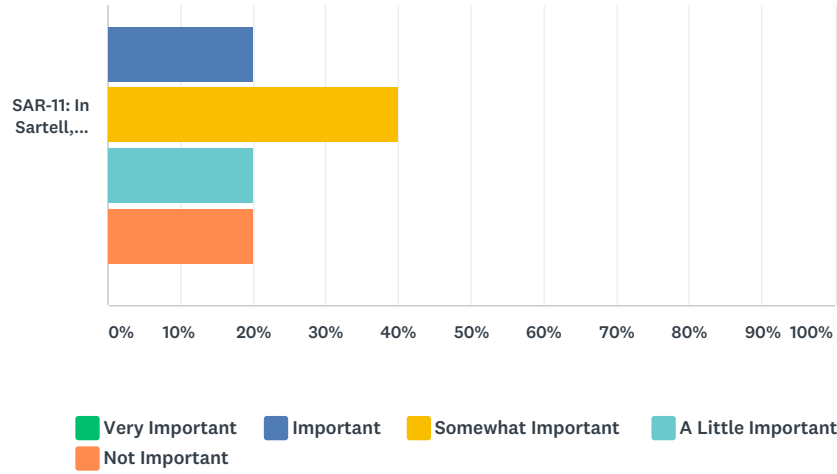
#	RESPONSES	DATE
1	Add a bike path on 19th Ave s from co rd to co rd 133	9/14/2019 3:23 AM

Q3 The city of Sartell identified five reconstruction projects in the plan. These projects do not add capacity to the roadway; they simply rebuild the roadway with the current number of lanes. Please, tell us how important any or all of the projects are to you and regional transportation.

Answered: 5 Skipped: 0



MAPPING 2045 Mini-Survey Sartell



	VERY IMPORTANT	IMPORTANT	SOMEWHAT IMPORTANT	A LITTLE IMPORTANT	NOT IMPORTANT	TOTAL
SAR-7: In Sartell, rebuild 19th Ave S between County Road 4 and 6th St S	20.00% 1	40.00% 2	20.00% 1	0.00% 0	20.00% 1	5
SAR-8: In Sartell, rebuild 4th Ave S between 2nd St S and 4th St S	20.00% 1	0.00% 0	60.00% 3	0.00% 0	20.00% 1	5
SAR-9: In Sartell, rebuild 35th St N between Townline Road and 12th Ave N	0.00% 0	0.00% 0	40.00% 2	40.00% 2	20.00% 1	5
SAR-10: In Sartell, rebuild Townline Road between County Road 4 and 1st St N	0.00% 0	20.00% 1	40.00% 2	0.00% 0	40.00% 2	5
SAR-11: In Sartell, rebuild LeSauk Dr between Riverside Ave S and Dehler Drive	0.00% 0	20.00% 1	40.00% 2	20.00% 1	20.00% 1	5

Q4 If there was sufficient funding for Sartell to add one more reconstruction project to this list, what project would you add?

Answered: 1 Skipped: 4

#	RESPONSES	DATE
1	Rebuild townline road with wider shoulder	9/14/2019 3:23 AM

Q5 In your opinion, please rank the transportation issues in order from 1 being the most important issue to 10 being the least important issue.

Answered: 5 Skipped: 0



	1	2	3	4	5	6	7	8	9	10	TOTAL	SCORE
Improving Transit	20.00% 1	0.00% 0	20.00% 1	40.00% 2	0.00% 0	20.00% 1	0.00% 0	0.00% 0	0.00% 0	0.00% 0	5	7.40
Adding more sidewalks/trails	20.00% 1	40.00% 2	20.00% 1	0.00% 0	0.00% 0	20.00% 1	0.00% 0	0.00% 0	0.00% 0	0.00% 0	5	8.20
Increasing safety	0.00% 0	20.00% 1	20.00% 1	20.00% 1	0.00% 0	20.00% 1	20.00% 1	0.00% 0	0.00% 0	0.00% 0	5	6.60
Supporting the economy	0.00% 0	0.00% 0	0.00% 0	0.00% 0	20.00% 1	20.00% 1	40.00% 2	20.00% 1	0.00% 0	0.00% 0	5	4.40
Protecting the environment	20.00% 1	0.00% 0	0.00% 0	0.00% 0	40.00% 2	0.00% 0	0.00% 0	20.00% 1	20.00% 1	0.00% 0	5	5.40
Maintaining roadways	40.00% 2	20.00% 1	20.00% 1	0.00% 0	20.00% 1	0.00% 0	0.00% 0	0.00% 0	0.00% 0	0.00% 0	5	8.60
Building new roadways	0.00% 0	20.00% 1	20.00% 1	0.00% 0	0.00% 0	20.00% 1	20.00% 1	0.00% 0	0.00% 0	20.00% 1	5	5.40
Preparing for driver-less cars	0.00% 0	0.00% 0	0.00% 0	20.00% 1	0.00% 0	0.00% 0	0.00% 0	40.00% 2	20.00% 1	20.00% 1	5	3.20
Connecting our region to the Twin Cities Metro	0.00% 0	0.00% 0	0.00% 0	0.00% 0	20.00% 1	0.00% 0	20.00% 1	0.00% 0	20.00% 1	40.00% 2	5	2.80
Building the Ring Road	0.00% 0	0.00% 0	0.00% 0	20.00% 1	0.00% 0	0.00% 0	0.00% 0	20.00% 1	40.00% 2	20.00% 1	5	3.00

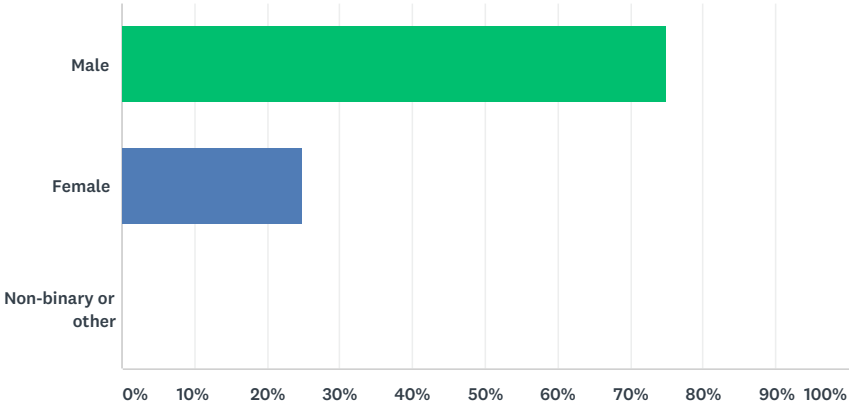
Q6 Do you have any other thoughts or comments about the draft plan that you would like us to know?

Answered: 0 Skipped: 5

#	RESPONSES	DATE
	There are no responses.	

Q7 The questions that follow are OPTIONAL, but completing them will help us understand if we are reaching all segments of the region. What is your gender?

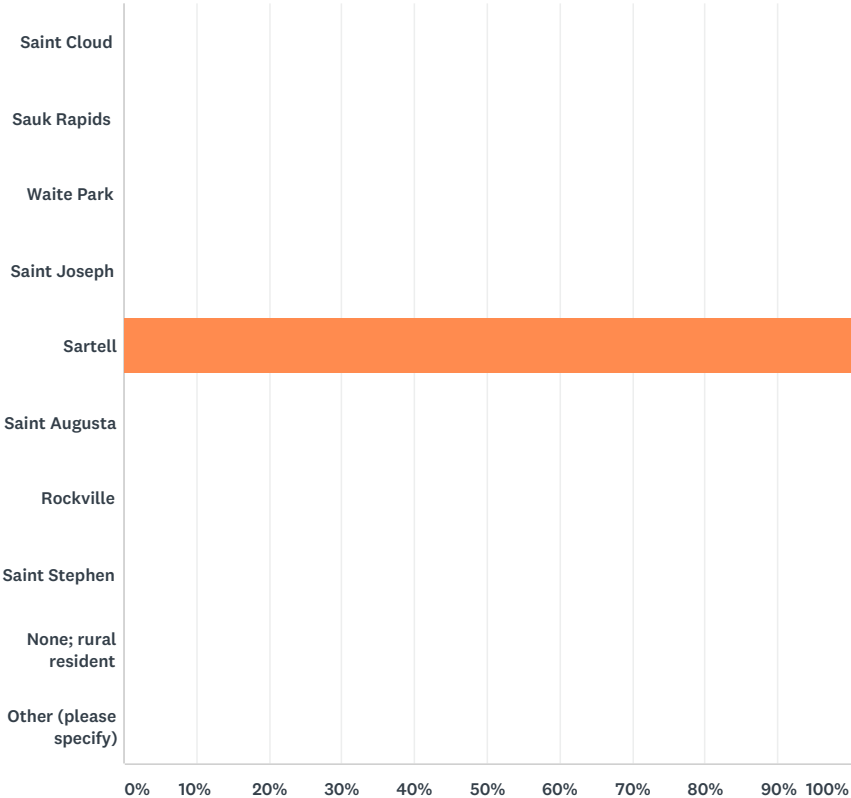
Answered: 4 Skipped: 1



ANSWER CHOICES	RESPONSES	
Male	75.00%	3
Female	25.00%	1
Non-binary or other	0.00%	0
TOTAL		4

Q8 In what city do you reside?

Answered: 5 Skipped: 0

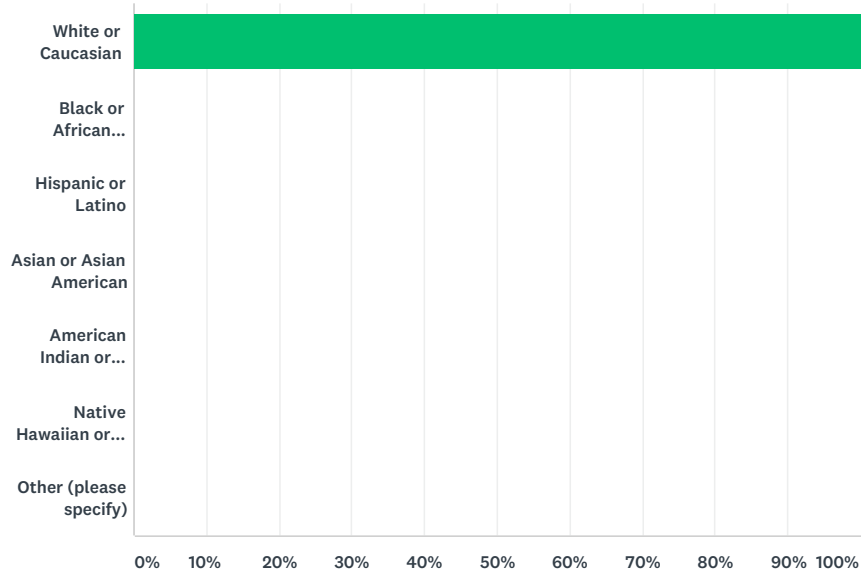


ANSWER CHOICES	RESPONSES
Saint Cloud	0.00% 0
Sauk Rapids	0.00% 0
Waite Park	0.00% 0
Saint Joseph	0.00% 0
Sartell	100.00% 5
Saint Augusta	0.00% 0
Rockville	0.00% 0
Saint Stephen	0.00% 0
None; rural resident	0.00% 0
Other (please specify)	0.00% 0
TOTAL	5

#	OTHER (PLEASE SPECIFY)	DATE
	There are no responses.	

Q9 With what ethnicity do you most identify?

Answered: 4 Skipped: 1

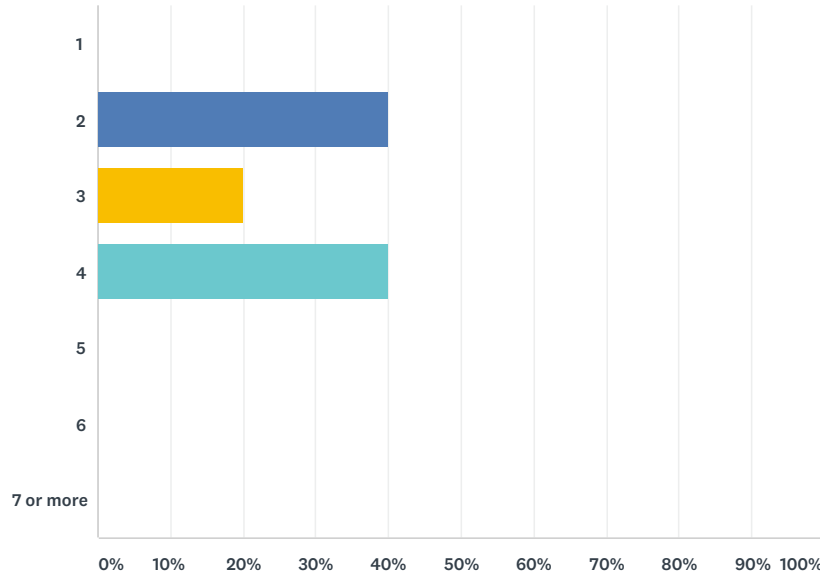


ANSWER CHOICES	RESPONSES	
White or Caucasian	100.00%	4
Black or African American	0.00%	0
Hispanic or Latino	0.00%	0
Asian or Asian American	0.00%	0
American Indian or Alaska Native	0.00%	0
Native Hawaiian or other Pacific Islander	0.00%	0
Other (please specify)	0.00%	0
TOTAL		4

#	OTHER (PLEASE SPECIFY)	DATE
	There are no responses.	

Q10 How many people live in your household?

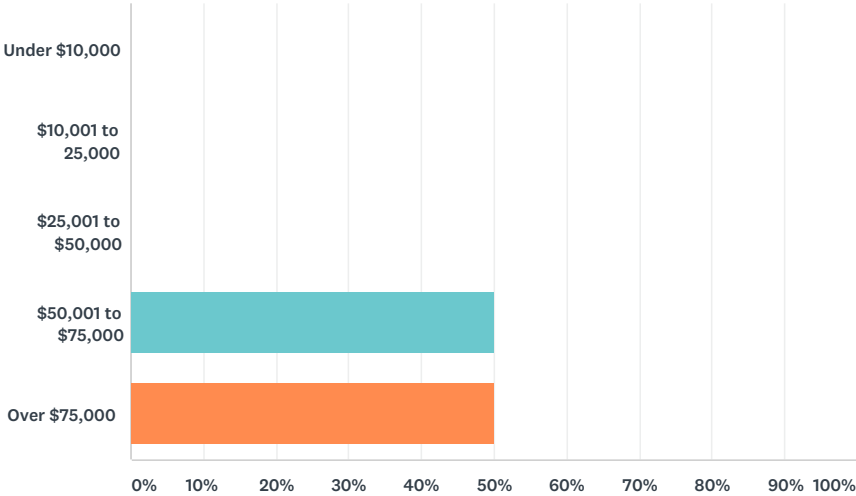
Answered: 5 Skipped: 0



ANSWER CHOICES	RESPONSES	
1	0.00%	0
2	40.00%	2
3	20.00%	1
4	40.00%	2
5	0.00%	0
6	0.00%	0
7 or more	0.00%	0
TOTAL		5

Q11 Last year, what was your total household income?

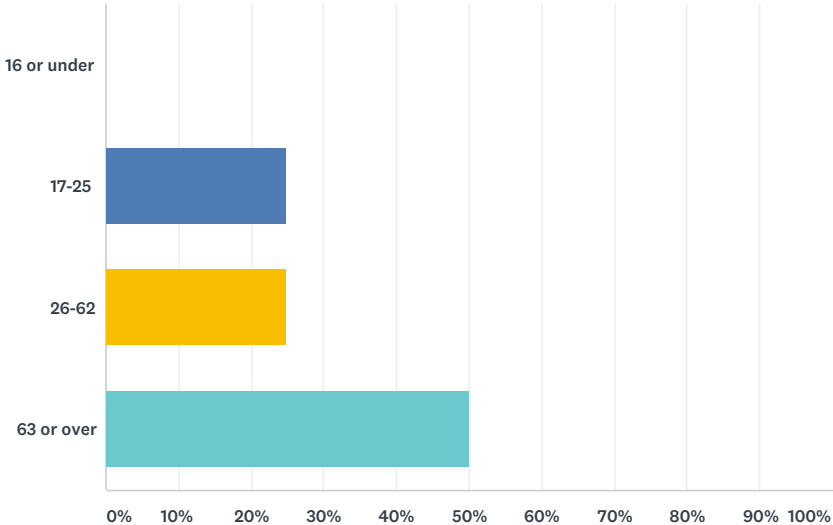
Answered: 4 Skipped: 1



ANSWER CHOICES	RESPONSES
Under \$10,000	0.00% 0
\$10,001 to 25,000	0.00% 0
\$25,001 to \$50,000	0.00% 0
\$50,001 to \$75,000	50.00% 2
Over \$75,000	50.00% 2
TOTAL	4

Q12 What is your age?

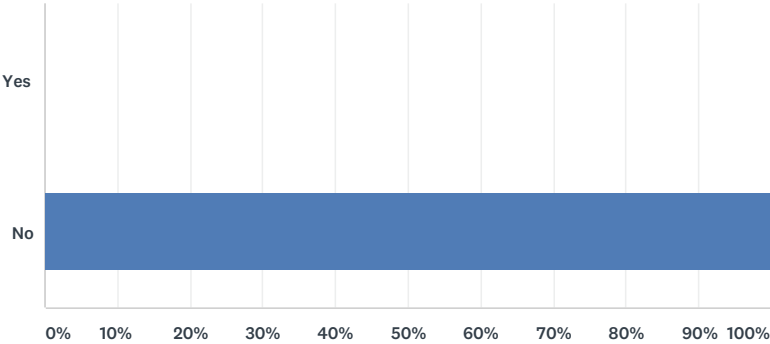
Answered: 4 Skipped: 1



ANSWER CHOICES	RESPONSES	
16 or under	0.00%	0
17-25	25.00%	1
26-62	25.00%	1
63 or over	50.00%	2
TOTAL		4

Q13 Do you have a physical disability?

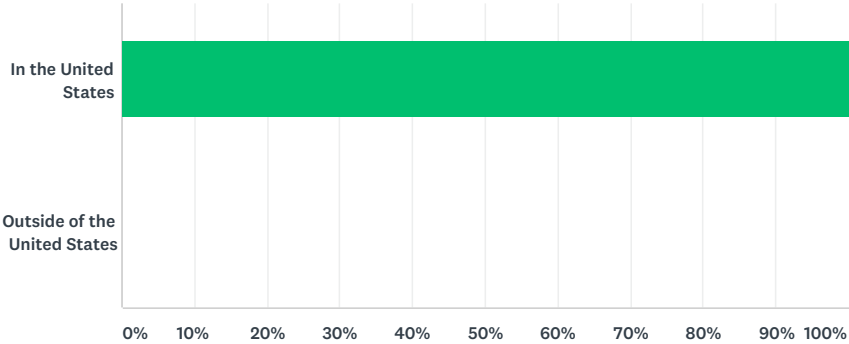
Answered: 4 Skipped: 1



ANSWER CHOICES	RESPONSES	
Yes	0.00%	0
No	100.00%	4
TOTAL		4

Q14 Where were you born?

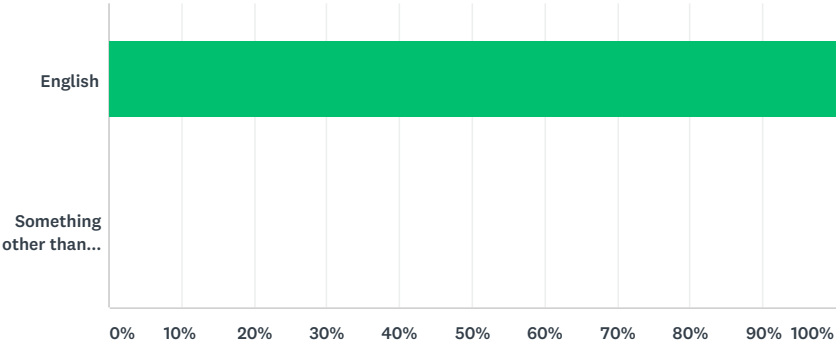
Answered: 4 Skipped: 1



ANSWER CHOICES	RESPONSES	
In the United States	100.00%	4
Outside of the United States	0.00%	0
TOTAL		4

Q15 What is the primary language spoken in your home?

Answered: 4 Skipped: 1



ANSWER CHOICES	RESPONSES	
English	100.00%	4
Something other than English	0.00%	0
TOTAL		4

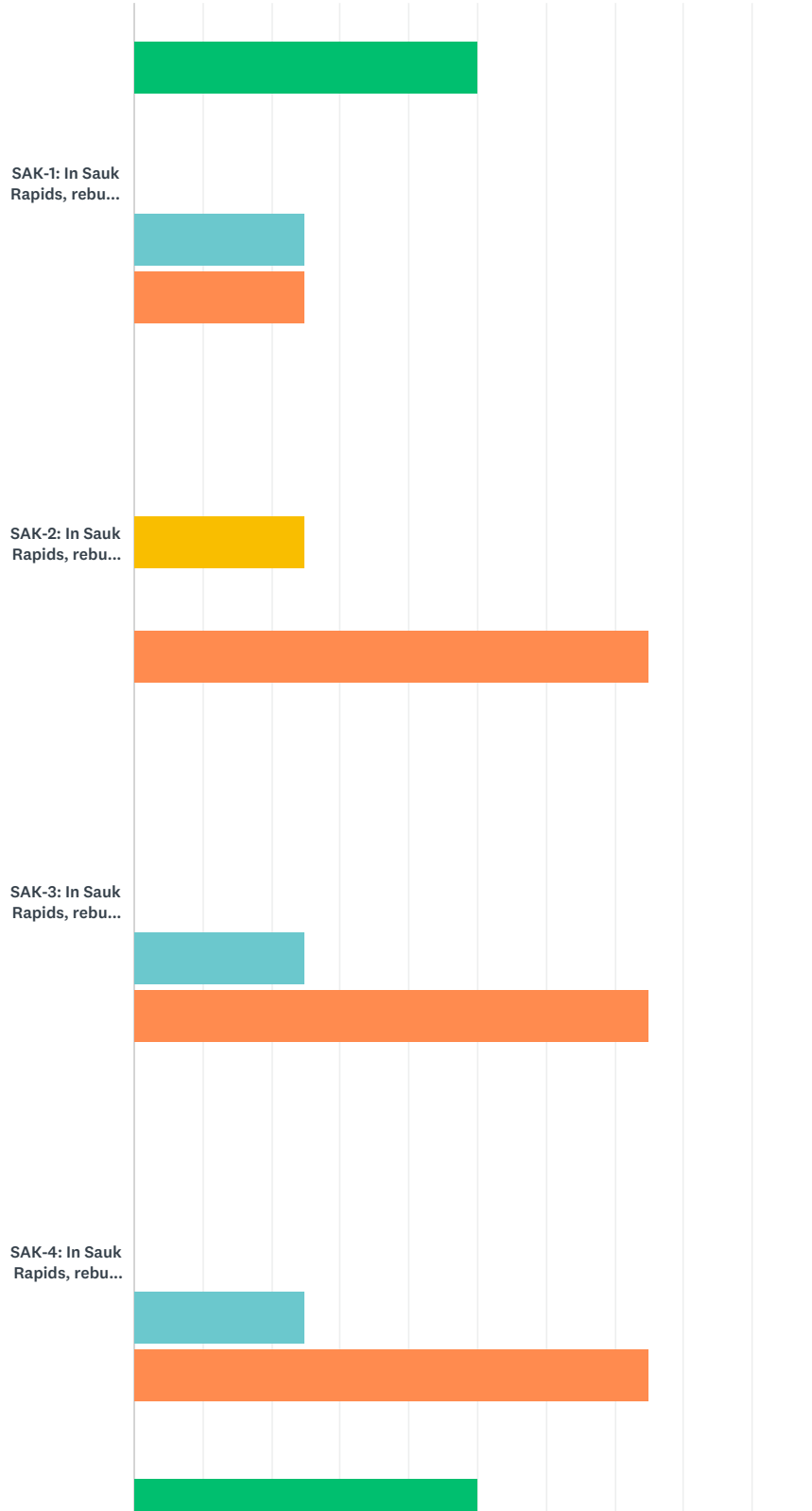
Q1 If there was sufficient funding for Sauk Rapids to add an expansion project, what would you add?

Answered: 2 Skipped: 2

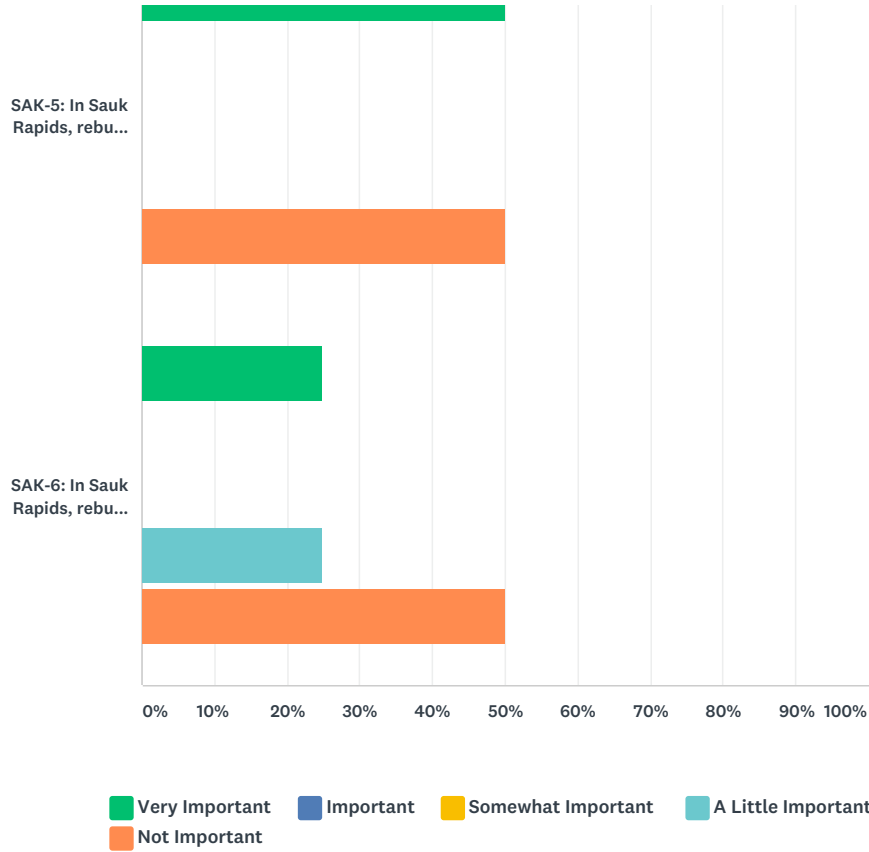
#	RESPONSES	DATE
1	Put in a sidewalk on the other side of Benton Drive going north towards Coborns.	9/15/2019 6:49 PM
2	I would simply paint some lines on the streets: Center line, fog line, bike lane, bike/vehicle sharrows...	9/4/2019 1:13 AM

Q2 The city of Sauk Rapids identified six reconstruction projects in the plan. These projects do not add capacity to the roadway; they simply rebuild the roadway with the current number of lanes. Please, tell us how important any or all of the projects are to you and regional transportation.

Answered: 4 Skipped: 0



MAPPING 2045 Mini-Survey Sauk Rapids



	VERY IMPORTANT	IMPORTANT	SOMEWHAT IMPORTANT	A LITTLE IMPORTANT	NOT IMPORTANT	TOTAL
SAK-1: In Sauk Rapids, rebuild Benton Dr between Summit Ave and US-10	50.00% 2	0.00% 0	0.00% 0	25.00% 1	25.00% 1	4
SAK-2: In Sauk Rapids, rebuild 2nd Ave S between Benton Dr and 10th St S	0.00% 0	0.00% 0	25.00% 1	0.00% 0	75.00% 3	4
SAK-3: In Sauk Rapids, rebuild 2nd Ave S between 10th St S and Searle St	0.00% 0	0.00% 0	0.00% 0	25.00% 1	75.00% 3	4
SAK-4: In Sauk Rapids, rebuild 11th St N between 2nd Ave N and 6th Ave N	0.00% 0	0.00% 0	0.00% 0	25.00% 1	75.00% 3	4
SAK-5: In Sauk Rapids, rebuild 2nd Ave N between 3rd St N and 8th St N	50.00% 2	0.00% 0	0.00% 0	0.00% 0	50.00% 2	4
SAK-6: In Sauk Rapids, rebuild 4th Ave N between 8th St N and 13th St N	25.00% 1	0.00% 0	0.00% 0	25.00% 1	50.00% 2	4

Q3 If there was sufficient funding for Sauk Rapids to add one more reconstruction project to this list, what project would you add?

Answered: 2 Skipped: 2

#	RESPONSES	DATE
1	More sidewalks	9/15/2019 6:49 PM
2	Developed a City Bike-Ped Plan document.	9/4/2019 1:13 AM

Q4 In your opinion, please rank the transportation issues in order from 1 being the most important issue to 10 being the least important issue.

Answered: 3 Skipped: 1



	1	2	3	4	5	6	7	8	9	10	TOTAL	SCORE
Improving Transit	33.33% 1	33.33% 1	33.33% 1	0.00% 0	0.00% 0	0.00% 0	0.00% 0	0.00% 0	0.00% 0	0.00% 0	3	9.00
Adding more sidewalks/trails	0.00% 0	33.33% 1	66.67% 2	0.00% 0	0.00% 0	0.00% 0	0.00% 0	0.00% 0	0.00% 0	0.00% 0	3	8.33
Increasing safety	0.00% 0	33.33% 1	0.00% 0	66.67% 2	0.00% 0	0.00% 0	0.00% 0	0.00% 0	0.00% 0	0.00% 0	3	7.67
Supporting the economy	0.00% 0	0.00% 0	0.00% 0	0.00% 0	66.67% 2	0.00% 0	33.33% 1	0.00% 0	0.00% 0	0.00% 0	3	5.33
Protecting the environment	33.33% 1	0.00% 0	0.00% 0	0.00% 0	0.00% 0	0.00% 0	0.00% 0	0.00% 0	0.00% 0	66.67% 2	3	4.00
Maintaining roadways	33.33% 1	0.00% 0	0.00% 0	33.33% 1	0.00% 0	33.33% 1	0.00% 0	0.00% 0	0.00% 0	0.00% 0	3	7.33
Building new roadways	0.00% 0	0.00% 0	0.00% 0	0.00% 0	0.00% 0	33.33% 1	33.33% 1	33.33% 1	0.00% 0	0.00% 0	3	4.00
Preparing for driver-less cars	0.00% 0	0.00% 0	0.00% 0	0.00% 0	33.33% 1	0.00% 0	0.00% 0	33.33% 1	33.33% 1	0.00% 0	3	3.67
Connecting our region to the Twin Cities Metro	0.00% 0	0.00% 0	0.00% 0	0.00% 0	0.00% 0	33.33% 1	33.33% 1	0.00% 0	33.33% 1	0.00% 0	3	3.67
Building the Ring Road	0.00% 0	0.00% 0	0.00% 0	0.00% 0	0.00% 0	0.00% 0	0.00% 0	33.33% 1	33.33% 1	33.33% 1	3	2.00

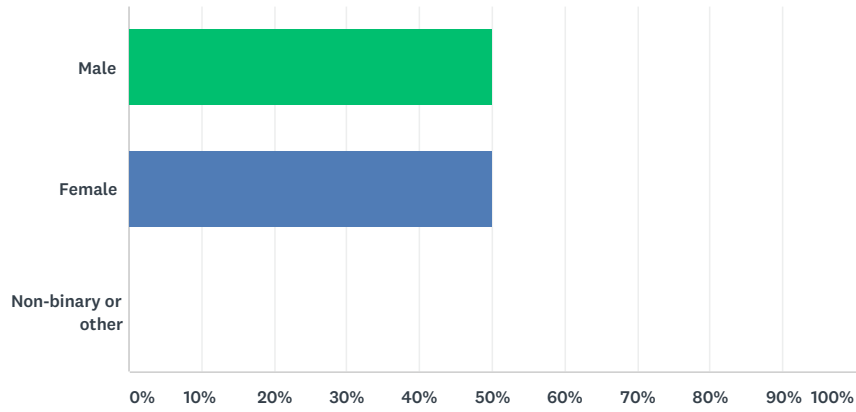
Q5 Do you have any other thoughts or comments about the draft plan that you would like us to know?

Answered: 1 Skipped: 3

#	RESPONSES	DATE
1	Encourage bikes and walkers. Enforce moving violations. Speed kills.	9/4/2019 1:13 AM

Q6 The questions that follow are OPTIONAL, but completing them will help us understand if we are reaching all segments of the region. What is your gender?

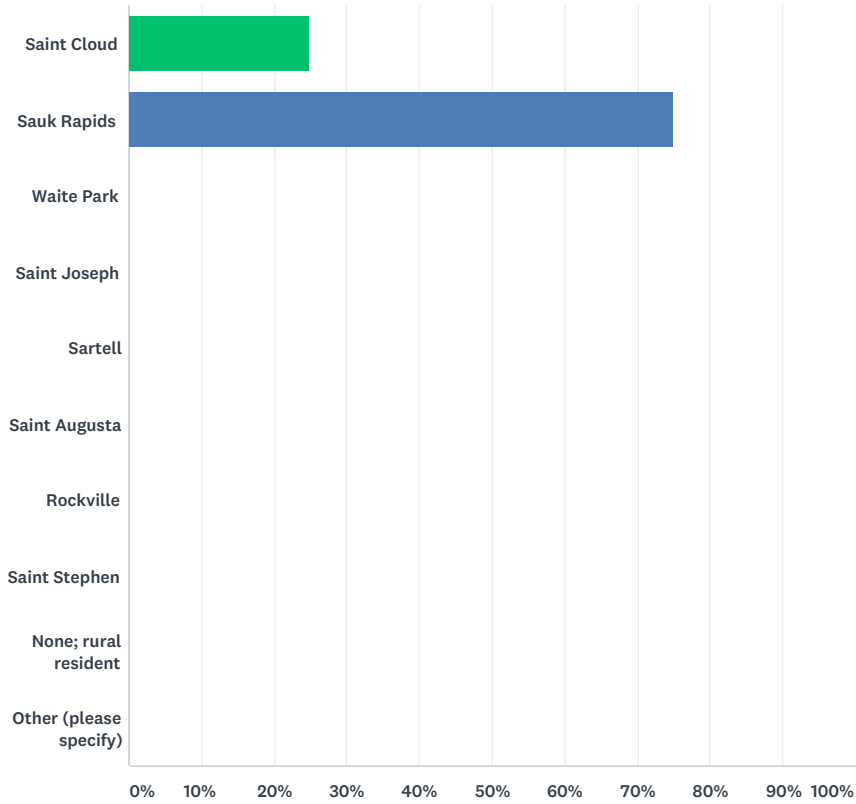
Answered: 4 Skipped: 0



ANSWER CHOICES	RESPONSES	
Male	50.00%	2
Female	50.00%	2
Non-binary or other	0.00%	0
TOTAL		4

Q7 In what city do you reside?

Answered: 4 Skipped: 0

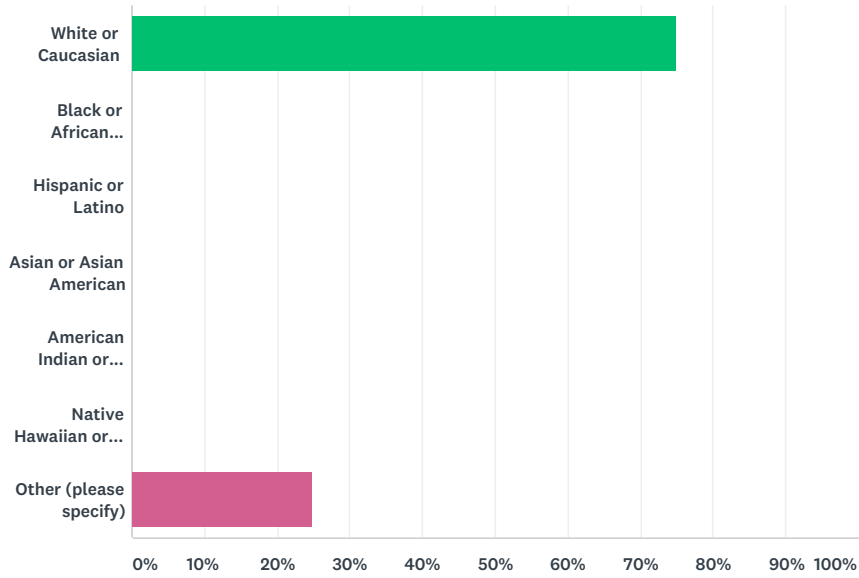


ANSWER CHOICES	RESPONSES	
Saint Cloud	25.00%	1
Sauk Rapids	75.00%	3
Waite Park	0.00%	0
Saint Joseph	0.00%	0
Sartell	0.00%	0
Saint Augusta	0.00%	0
Rockville	0.00%	0
Saint Stephen	0.00%	0
None; rural resident	0.00%	0
Other (please specify)	0.00%	0
TOTAL		4

#	OTHER (PLEASE SPECIFY)	DATE
	There are no responses.	

Q8 With what ethnicity do you most identify?

Answered: 4 Skipped: 0

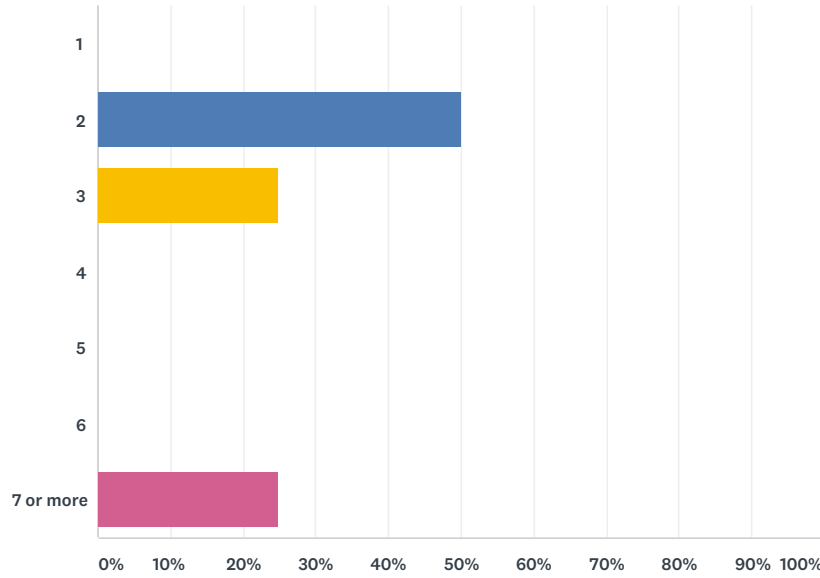


ANSWER CHOICES	RESPONSES
White or Caucasian	75.00% 3
Black or African American	0.00% 0
Hispanic or Latino	0.00% 0
Asian or Asian American	0.00% 0
American Indian or Alaska Native	0.00% 0
Native Hawaiian or other Pacific Islander	0.00% 0
Other (please specify)	25.00% 1
TOTAL	4

#	OTHER (PLEASE SPECIFY)	DATE
1	NA	9/4/2019 1:13 AM

Q9 How many people live in your household?

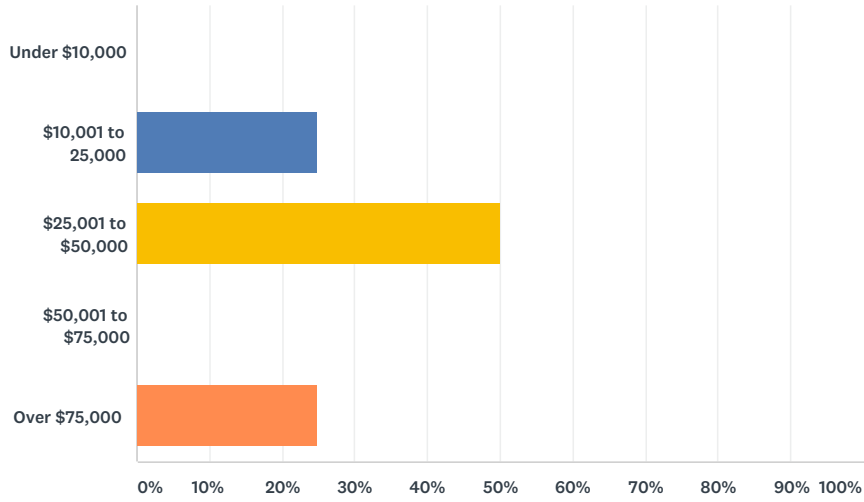
Answered: 4 Skipped: 0



ANSWER CHOICES	RESPONSES	
1	0.00%	0
2	50.00%	2
3	25.00%	1
4	0.00%	0
5	0.00%	0
6	0.00%	0
7 or more	25.00%	1
TOTAL		4

Q10 Last year, what was your total household income?

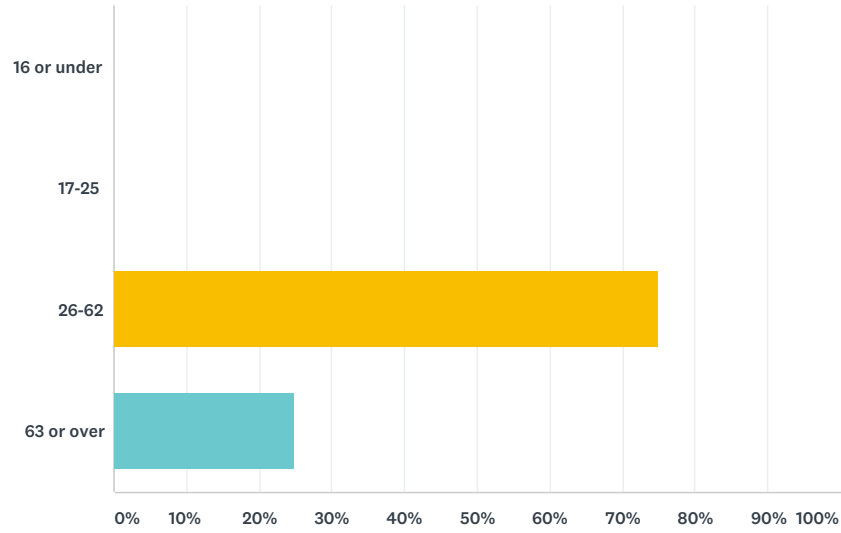
Answered: 4 Skipped: 0



ANSWER CHOICES	RESPONSES	
Under \$10,000	0.00%	0
\$10,001 to 25,000	25.00%	1
\$25,001 to \$50,000	50.00%	2
\$50,001 to \$75,000	0.00%	0
Over \$75,000	25.00%	1
TOTAL		4

Q11 What is your age?

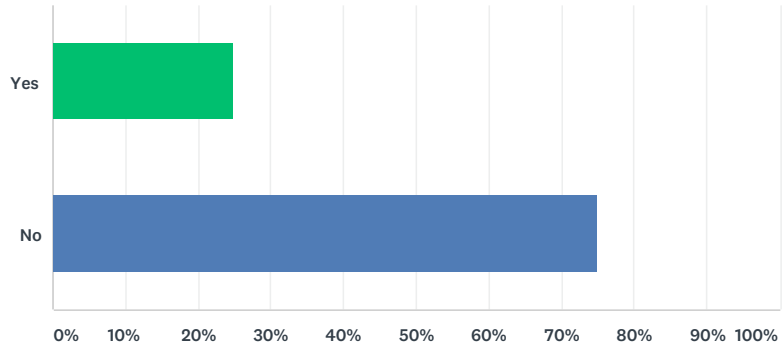
Answered: 4 Skipped: 0



ANSWER CHOICES	RESPONSES	
16 or under	0.00%	0
17-25	0.00%	0
26-62	75.00%	3
63 or over	25.00%	1
TOTAL		4

Q12 Do you have a physical disability?

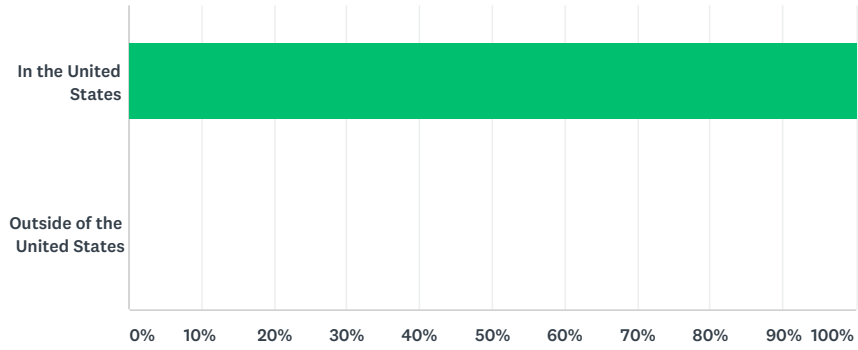
Answered: 4 Skipped: 0



ANSWER CHOICES	RESPONSES	
Yes	25.00%	1
No	75.00%	3
TOTAL		4

Q13 Where were you born?

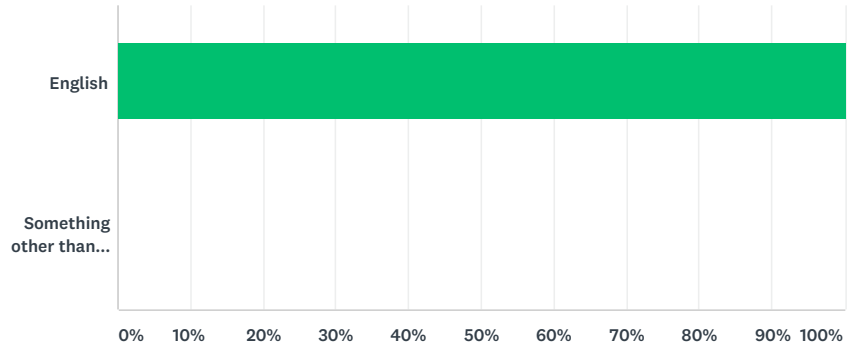
Answered: 3 Skipped: 1



ANSWER CHOICES	RESPONSES	
In the United States	100.00%	3
Outside of the United States	0.00%	0
TOTAL		3

Q14 What is the primary language spoken in your home?

Answered: 3 Skipped: 1



ANSWER CHOICES	RESPONSES	
English	100.00%	3
Something other than English	0.00%	0
TOTAL		3

Q1 If there was sufficient funding for Sherburne County to add an expansion project, what would you add?

Answered: 0 Skipped: 1

#	RESPONSES	DATE
	There are no responses.	

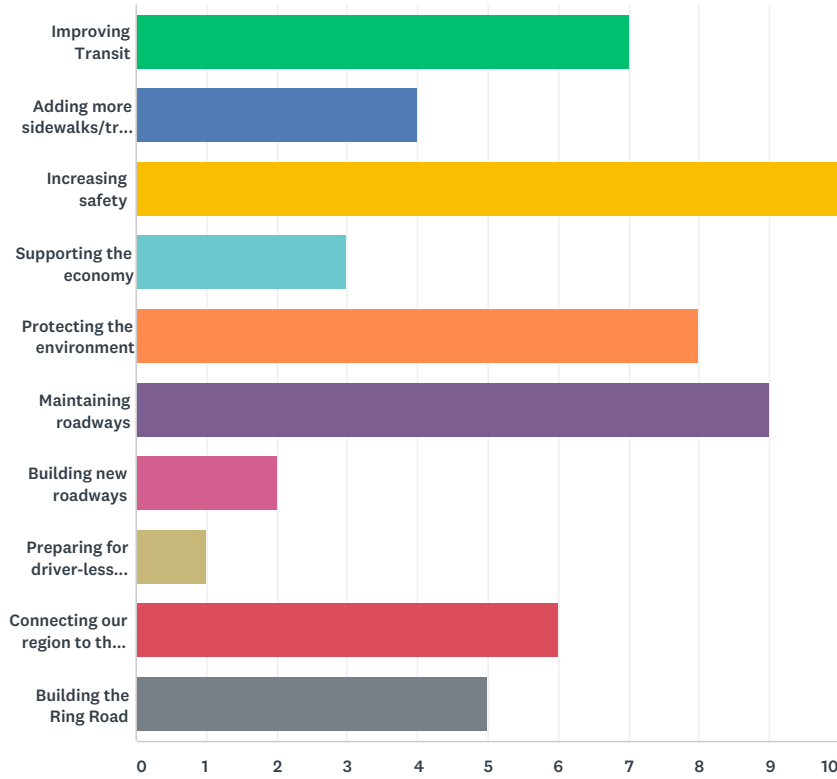
Q2 If there was sufficient funding for Sherburne County to add a reconstruction project, what project would you add?

Answered: 0 Skipped: 1

#	RESPONSES	DATE
	There are no responses.	

Q3 In your opinion, please rank the transportation issues in order from 1 being the most important issue to 10 being the least important issue.

Answered: 1 Skipped: 0



	1	2	3	4	5	6	7	8	9	10	TOTAL	SCORE
Improving Transit	0.00% 0	0.00% 0	0.00% 0	100.00% 1	0.00% 0	0.00% 0	0.00% 0	0.00% 0	0.00% 0	0.00% 0	1	7.0
Adding more sidewalks/trails	0.00% 0	0.00% 0	0.00% 0	0.00% 0	0.00% 0	0.00% 0	100.00% 1	0.00% 0	0.00% 0	0.00% 0	1	4.0
Increasing safety	100.00% 1	0.00% 0	0.00% 0	0.00% 0	0.00% 0	0.00% 0	0.00% 0	0.00% 0	0.00% 0	0.00% 0	1	10.0
Supporting the economy	0.00% 0	0.00% 0	0.00% 0	0.00% 0	0.00% 0	0.00% 0	0.00% 0	100.00% 1	0.00% 0	0.00% 0	1	3.0
Protecting the environment	0.00% 0	0.00% 0	100.00% 1	0.00% 0	0.00% 0	0.00% 0	0.00% 0	0.00% 0	0.00% 0	0.00% 0	1	8.0
Maintaining roadways	0.00% 0	100.00% 1	0.00% 0	0.00% 0	0.00% 0	0.00% 0	0.00% 0	0.00% 0	0.00% 0	0.00% 0	1	9.0
Building new roadways	0.00% 0	0.00% 0	0.00% 0	0.00% 0	0.00% 0	0.00% 0	0.00% 0	0.00% 0	100.00% 1	0.00% 0	1	2.0
Preparing for driver-less cars	0.00% 0	0.00% 0	0.00% 0	0.00% 0	0.00% 0	0.00% 0	0.00% 0	0.00% 0	0.00% 0	100.00% 1	1	1.0
Connecting our region to the Twin Cities Metro	0.00% 0	0.00% 0	0.00% 0	0.00% 0	100.00% 1	0.00% 0	0.00% 0	0.00% 0	0.00% 0	0.00% 0	1	6.0
Building the Ring Road	0.00% 0	0.00% 0	0.00% 0	0.00% 0	0.00% 0	100.00% 1	0.00% 0	0.00% 0	0.00% 0	0.00% 0	1	5.0

Q4 Do you have any other thoughts or comments about the draft plan that you would like us to know?

Answered: 0 Skipped: 1

#	RESPONSES	DATE
	There are no responses.	

Q5 The questions that follow are OPTIONAL, but completing them will help us understand if we are reaching all segments of the region. What is your gender?

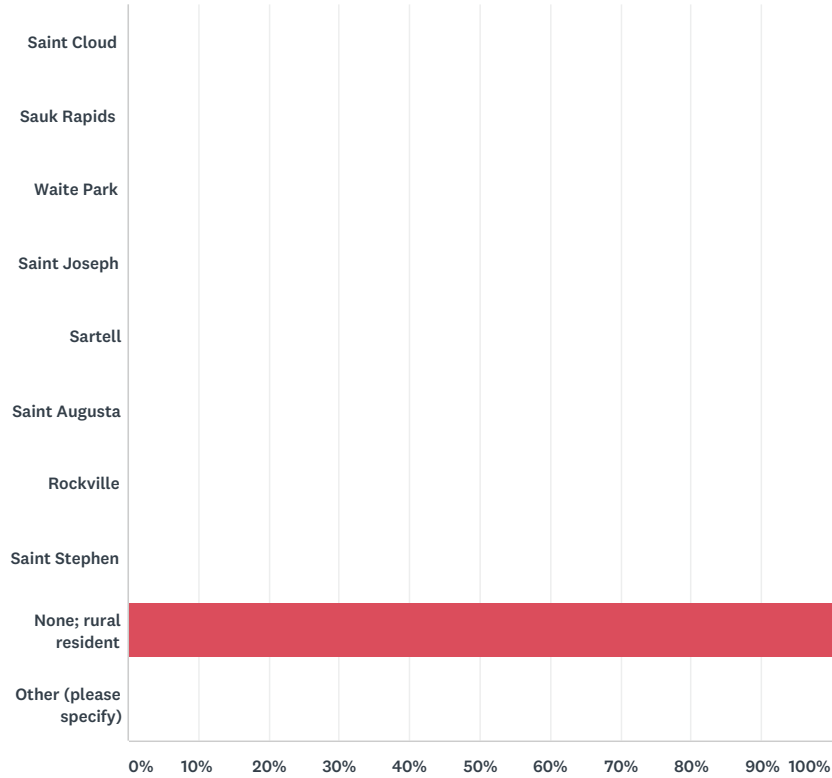
Answered: 0 Skipped: 1

 No matching responses.

ANSWER CHOICES	RESPONSES
Male	0.00% 0
Female	0.00% 0
Non-binary or other	0.00% 0
TOTAL	0

Q6 In what city do you reside?

Answered: 1 Skipped: 0



ANSWER CHOICES	RESPONSES
Saint Cloud	0.00% 0
Sauk Rapids	0.00% 0
Waite Park	0.00% 0
Saint Joseph	0.00% 0
Sartell	0.00% 0
Saint Augusta	0.00% 0
Rockville	0.00% 0
Saint Stephen	0.00% 0
None; rural resident	100.00% 1
Other (please specify)	0.00% 0
TOTAL	1

#	OTHER (PLEASE SPECIFY)	DATE
	There are no responses.	

Q7 With what ethnicity do you most identify?

Answered: 0 Skipped: 1

 No matching responses.

ANSWER CHOICES	RESPONSES	
White or Caucasian	0.00%	0
Black or African American	0.00%	0
Hispanic or Latino	0.00%	0
Asian or Asian American	0.00%	0
American Indian or Alaska Native	0.00%	0
Native Hawaiian or other Pacific Islander	0.00%	0
Other (please specify)	0.00%	0
TOTAL		0

#	OTHER (PLEASE SPECIFY)	DATE
	There are no responses.	

Q8 How many people live in your household?

Answered: 0 Skipped: 1

 No matching responses.

ANSWER CHOICES	RESPONSES	
1	0.00%	0
2	0.00%	0
3	0.00%	0
4	0.00%	0
5	0.00%	0
6	0.00%	0
7 or more	0.00%	0
TOTAL		0

Q9 Last year, what was your total household income?

Answered: 0 Skipped: 1

 No matching responses.

ANSWER CHOICES	RESPONSES	
Under \$10,000	0.00%	0
\$10,001 to 25,000	0.00%	0
\$25,001 to \$50,000	0.00%	0
\$50,001 to \$75,000	0.00%	0
Over \$75,000	0.00%	0
TOTAL		0

Q10 What is your age?

Answered: 0 Skipped: 1

 No matching responses.

ANSWER CHOICES	RESPONSES	
16 or under	0.00%	0
17-25	0.00%	0
26-62	0.00%	0
63 or over	0.00%	0
TOTAL		0

Q11 Do you have a physical disability?

Answered: 0 Skipped: 1

 No matching responses.

ANSWER CHOICES	RESPONSES	
Yes	0.00%	0
No	0.00%	0
TOTAL		0

Q12 Where were you born?

Answered: 0 Skipped: 1

 No matching responses.

ANSWER CHOICES	RESPONSES
In the United States	0.00% 0
Outside of the United States	0.00% 0
TOTAL	0

Q13 What is the primary language spoken in your home?

Answered: 0 Skipped: 1

 No matching responses.

ANSWER CHOICES	RESPONSES
English	0.00% 0
Something other than English	0.00% 0
TOTAL	0

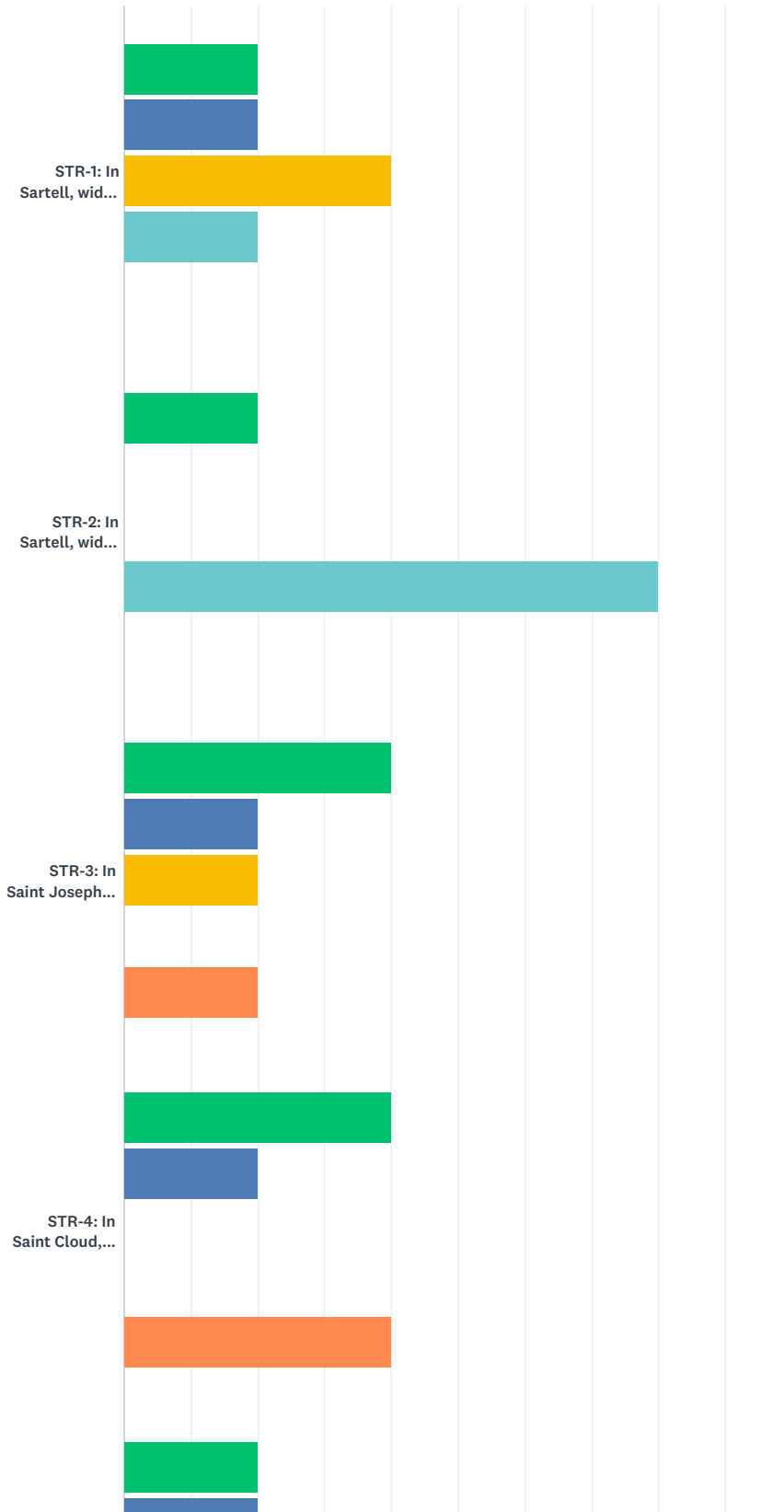
Q14 If you would like to be added to the APO's list of interested persons and receive email notification of future public events, please enter your email below:

Answered: 0 Skipped: 1

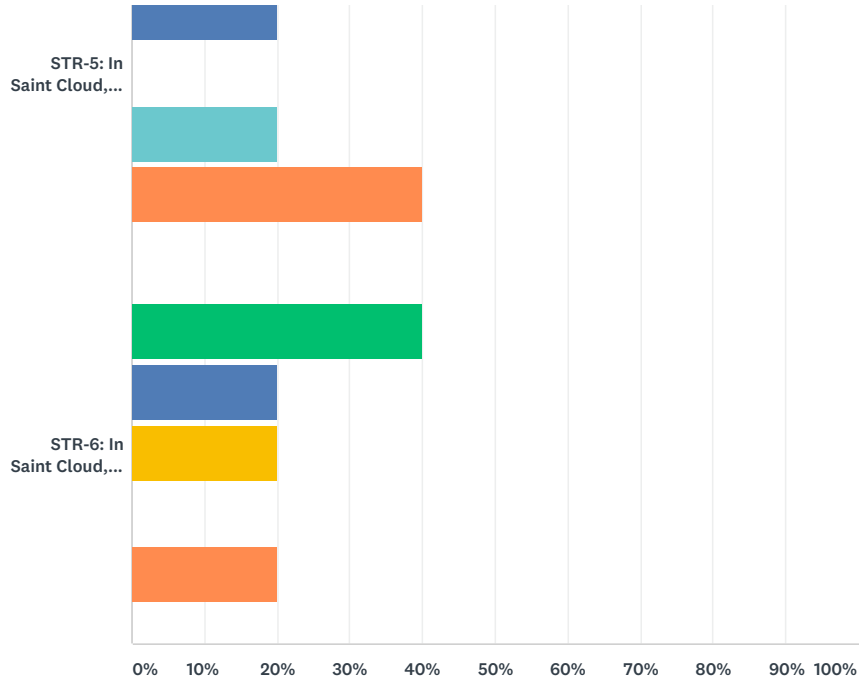
#	RESPONSES	DATE
	There are no responses.	

Q1 Stearns County identified six roadway expansion projects in the plan. Please, tell us how important any or all of the projects are to you and regional transportation.

Answered: 5 Skipped: 0



MAPPING 2045 Mini-Survey Stearns County



■ Very Important
 ■ Important
 ■ Somewhat Important
■ A Little Important
 ■ Not Important

	VERY IMPORTANT	IMPORTANT	SOMEWHAT IMPORTANT	A LITTLE IMPORTANT	NOT IMPORTANT	TOTAL
STR-1: In Sartell, widen River Ave N to a 4-lane undivided arterial between 9th Ave N and County Road 120	20.00% 1	20.00% 1	40.00% 2	20.00% 1	0.00% 0	5
STR-2: In Sartell, widen 2nd St S to a 4-lane undivided arterial between Theisen Road and 19th Ave N	20.00% 1	0.00% 0	0.00% 0	80.00% 4	0.00% 0	5
STR-3: In Saint Joseph, widen County Road 133 to a 4-lane undivided arterial between County Road 75 and 19th Ave NE	40.00% 2	20.00% 1	20.00% 1	0.00% 0	20.00% 1	5
STR-4: In Saint Cloud, construct interchange between I-94 and Oak Grove Road SW	40.00% 2	20.00% 1	0.00% 0	0.00% 0	40.00% 2	5
STR-5: In Saint Cloud, construct 4-lane collector between County Road 74 and Oak Grove Road SW	20.00% 1	20.00% 1	0.00% 0	20.00% 1	40.00% 2	5
STR-6: In Saint Cloud, construct 6-lane divided arterial between MN-15 and Cooper Ave S	40.00% 2	20.00% 1	20.00% 1	0.00% 0	20.00% 1	5

Q2 If there was sufficient funding for Stearns County to add one more expansion project to this list, what would you add?

Answered: 2 Skipped: 3

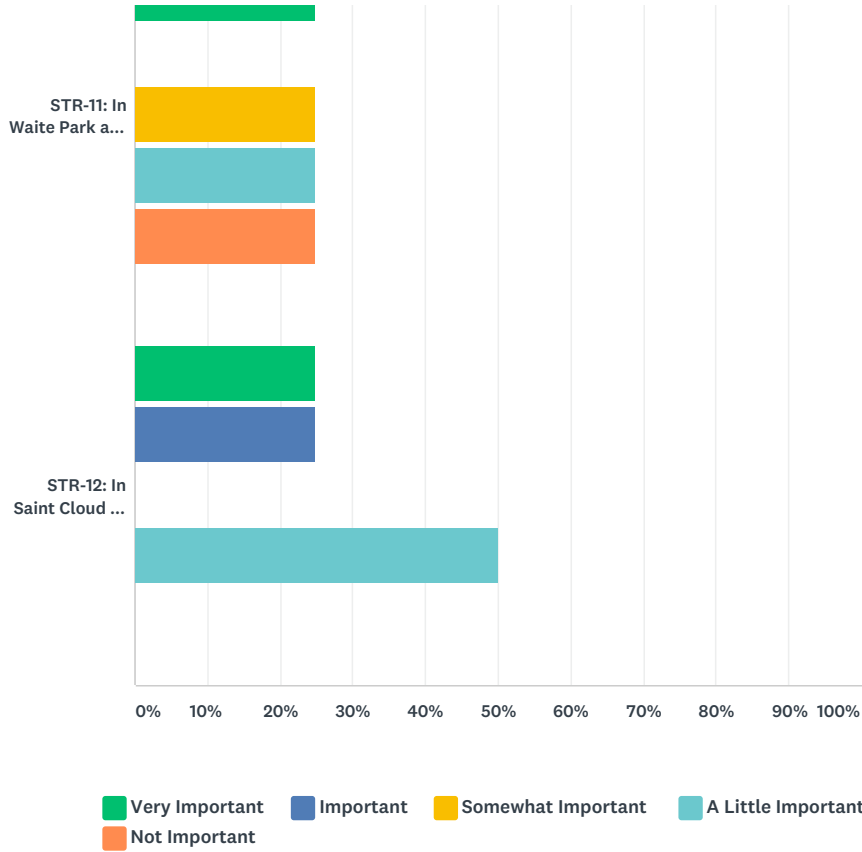
#	RESPONSES	DATE
1	Hwy 15 bypass over st cloud	8/16/2019 11:43 PM
2	QUIT WASTING MONEY ON THINGS NO ONE USES	8/14/2019 1:56 PM

Q3 Stearns County identified six reconstruction projects in the plan. These projects do not add capacity to the roadway; they simply rebuild the roadway with the current number of lanes. Please, tell us how important any or all of the projects are to you and regional transportation.

Answered: 5 Skipped: 0



MAPPING 2045 Mini-Survey Stearns County



	VERY IMPORTANT	IMPORTANT	SOMEWHAT IMPORTANT	A LITTLE IMPORTANT	NOT IMPORTANT	TOTAL
STR-7: In Brockway Township, rebuild County Road 2 between 421st St and County Road 1	0.00% 0	20.00% 1	0.00% 0	80.00% 4	0.00% 0	5
STR-8: In Sartell, reconstruct Riverside Ave N between Sartell Street W and 12th St N	20.00% 1	0.00% 0	20.00% 1	60.00% 3	0.00% 0	5
STR-9: In Brockway Township, rebuild County Road 1 between County Road 17 and to the North Stearns County Line	0.00% 0	20.00% 1	0.00% 0	80.00% 4	0.00% 0	5
STR-10: In Waite Park, a bridge replacement on County Road 75 over the Sauk River; Bridge #6819	20.00% 1	20.00% 1	20.00% 1	40.00% 2	0.00% 0	5
STR-11: In Waite Park and Saint Joseph Township, reconstruct County Road 138 between MN-23 and County Road 121	25.00% 1	0.00% 0	25.00% 1	25.00% 1	25.00% 1	4
STR-12: In Saint Cloud and Saint Augusta, reconstruct Oak Grove Road SW between County Road 115 and 33rd St S	25.00% 1	25.00% 1	0.00% 0	50.00% 2	0.00% 0	4

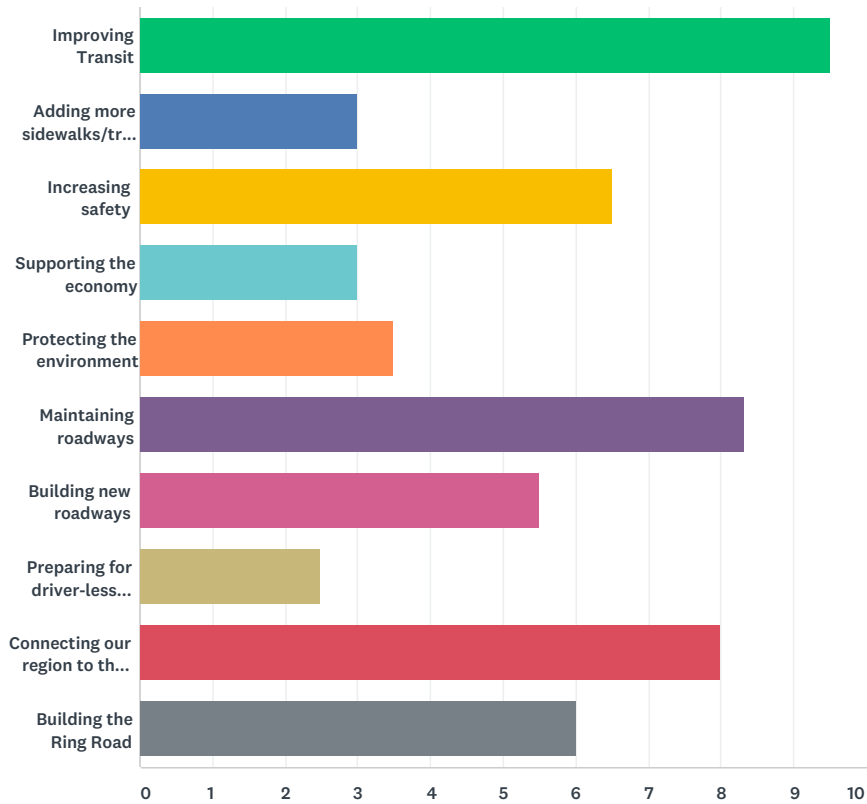
Q4 If there was sufficient funding for Stearns County to add one more reconstruction project to this list, what project would you add?

Answered: 1 Skipped: 4

#	RESPONSES	DATE
1	QUIT WASTING MONEY ON THINGS NO ONE USES	8/14/2019 1:56 PM

Q5 In your opinion, please rank the transportation issues in order from 1 being the most important issue to 10 being the least important issue.

Answered: 3 Skipped: 2



	1	2	3	4	5	6	7	8	9	10	TOTAL	SCORE
Improving Transit	50.00% 1	50.00% 1	0.00% 0	0.00% 0	0.00% 0	0.00% 0	0.00% 0	0.00% 0	0.00% 0	0.00% 0	2	9.50
Adding more sidewalks/trails	0.00% 0	0.00% 0	0.00% 0	0.00% 0	0.00% 0	50.00% 1	0.00% 0	0.00% 0	0.00% 0	50.00% 1	2	3.00
Increasing safety	0.00% 0	0.00% 0	0.00% 0	50.00% 1	50.00% 1	0.00% 0	0.00% 0	0.00% 0	0.00% 0	0.00% 0	2	6.50
Supporting the economy	0.00% 0	0.00% 0	0.00% 0	0.00% 0	0.00% 0	50.00% 1	0.00% 0	0.00% 0	0.00% 0	50.00% 1	2	3.00
Protecting the environment	0.00% 0	0.00% 0	0.00% 0	0.00% 0	0.00% 0	0.00% 0	50.00% 1	50.00% 1	0.00% 0	0.00% 0	2	3.50
Maintaining roadways	33.33% 1	0.00% 0	33.33% 1	33.33% 1	0.00% 0	0.00% 0	0.00% 0	0.00% 0	0.00% 0	0.00% 0	3	8.33
Building new roadways	0.00% 0	50.00% 1	0.00% 0	0.00% 0	0.00% 0	0.00% 0	0.00% 0	0.00% 0	50.00% 1	0.00% 0	2	5.50
Preparing for driver-less cars	0.00% 0	0.00% 0	0.00% 0	0.00% 0	0.00% 0	0.00% 0	0.00% 0	50.00% 1	50.00% 1	0.00% 0	2	2.50
Connecting our region to the Twin Cities Metro	50.00% 1	0.00% 0	0.00% 0	0.00% 0	50.00% 1	0.00% 0	0.00% 0	0.00% 0	0.00% 0	0.00% 0	2	8.00
Building the Ring Road	0.00% 0	0.00% 0	50.00% 1	0.00% 0	0.00% 0	0.00% 0	50.00% 1	0.00% 0	0.00% 0	0.00% 0	2	6.00

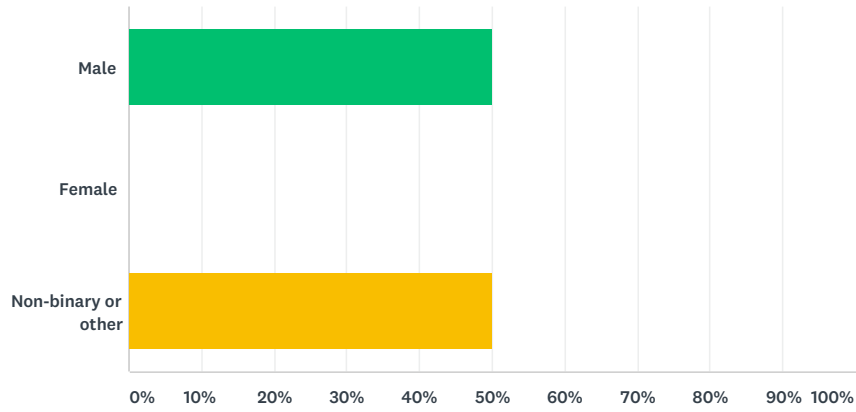
Q6 Do you have any other thoughts or comments about the draft plan that you would like us to know?

Answered: 1 Skipped: 4

#	RESPONSES	DATE
1	QUIT WASTING MONEY ON THINGS NO ONE USES	8/14/2019 1:56 PM

Q7 The questions that follow are OPTIONAL, but completing them will help us understand if we are reaching all segments of the region. What is your gender?

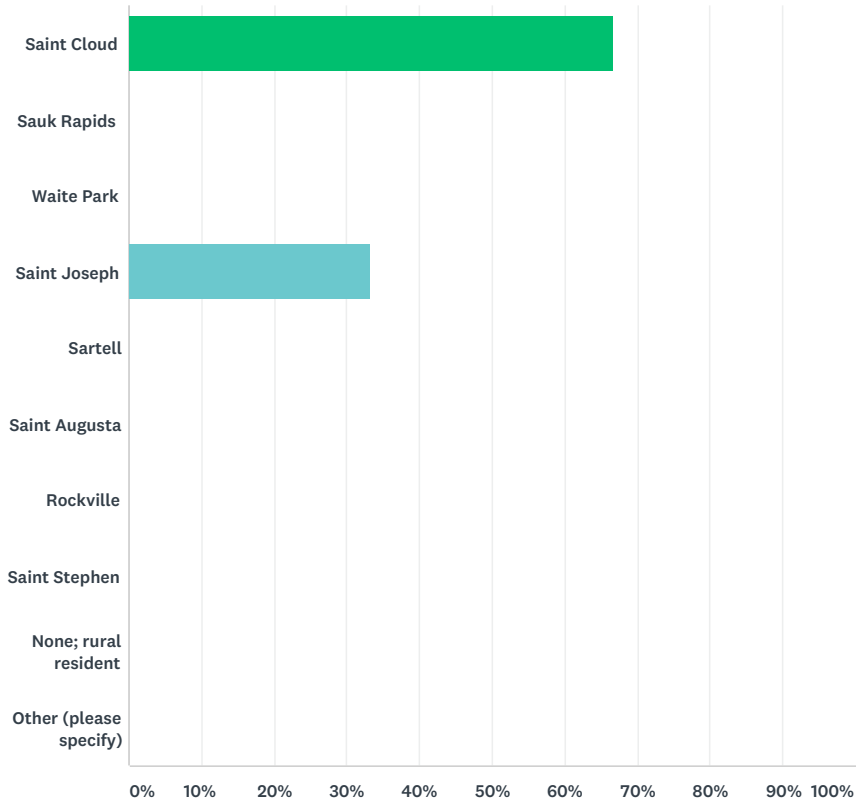
Answered: 2 Skipped: 3



ANSWER CHOICES	RESPONSES	
Male	50.00%	1
Female	0.00%	0
Non-binary or other	50.00%	1
TOTAL		2

Q8 In what city do you reside?

Answered: 3 Skipped: 2

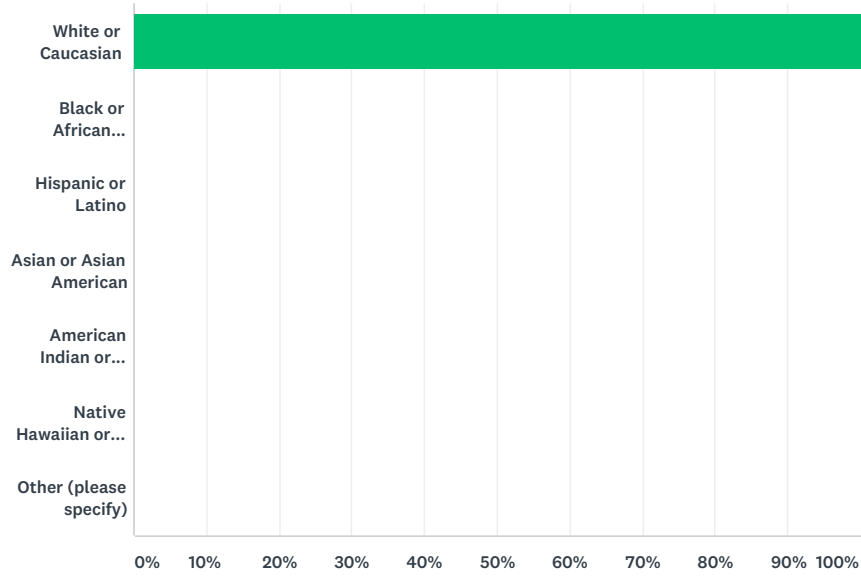


ANSWER CHOICES	RESPONSES	
Saint Cloud	66.67%	2
Sauk Rapids	0.00%	0
Waite Park	0.00%	0
Saint Joseph	33.33%	1
Sartell	0.00%	0
Saint Augusta	0.00%	0
Rockville	0.00%	0
Saint Stephen	0.00%	0
None; rural resident	0.00%	0
Other (please specify)	0.00%	0
TOTAL		3

#	OTHER (PLEASE SPECIFY)	DATE
	There are no responses.	

Q9 With what ethnicity do you most identify?

Answered: 2 Skipped: 3

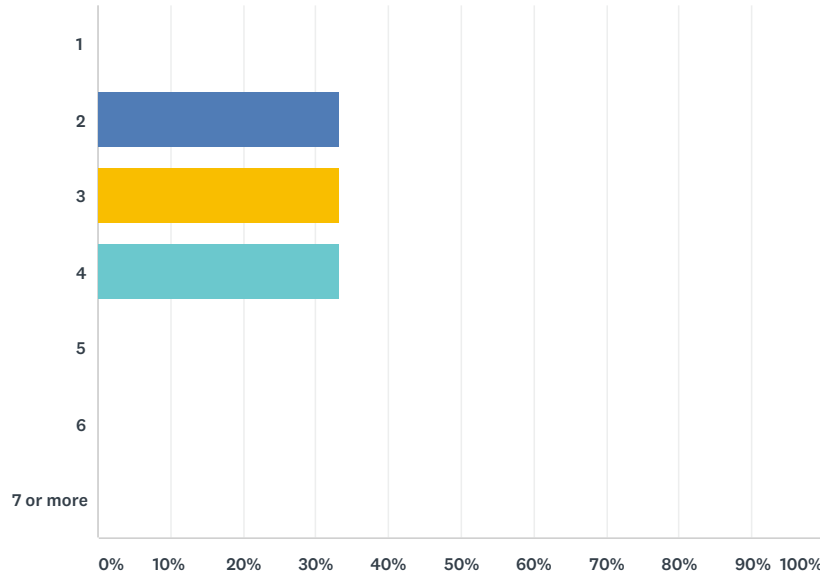


ANSWER CHOICES	RESPONSES	
White or Caucasian	100.00%	2
Black or African American	0.00%	0
Hispanic or Latino	0.00%	0
Asian or Asian American	0.00%	0
American Indian or Alaska Native	0.00%	0
Native Hawaiian or other Pacific Islander	0.00%	0
Other (please specify)	0.00%	0
TOTAL		2

#	OTHER (PLEASE SPECIFY)	DATE
	There are no responses.	

Q10 How many people live in your household?

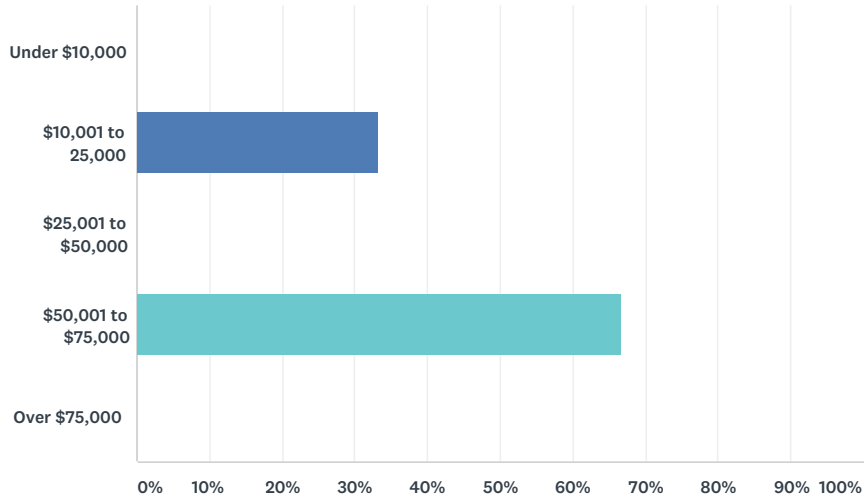
Answered: 3 Skipped: 2



ANSWER CHOICES	RESPONSES	
1	0.00%	0
2	33.33%	1
3	33.33%	1
4	33.33%	1
5	0.00%	0
6	0.00%	0
7 or more	0.00%	0
TOTAL		3

Q11 Last year, what was your total household income?

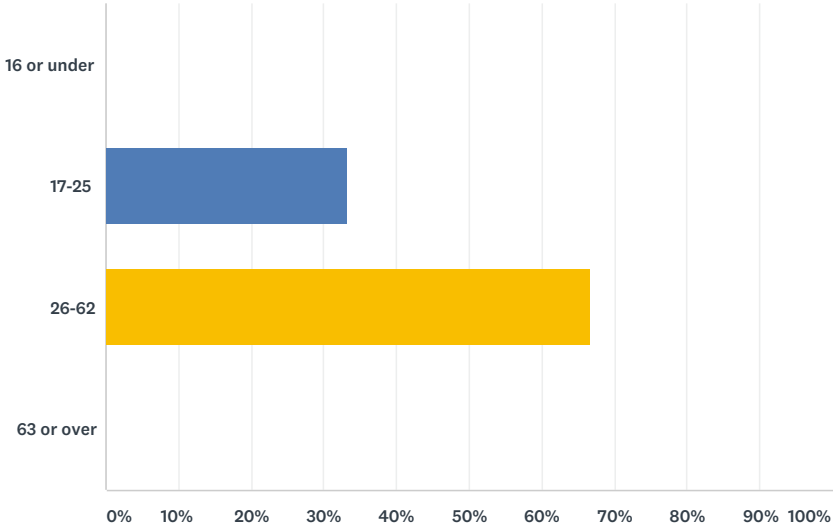
Answered: 3 Skipped: 2



ANSWER CHOICES	RESPONSES	
Under \$10,000	0.00%	0
\$10,001 to 25,000	33.33%	1
\$25,001 to \$50,000	0.00%	0
\$50,001 to \$75,000	66.67%	2
Over \$75,000	0.00%	0
TOTAL		3

Q12 What is your age?

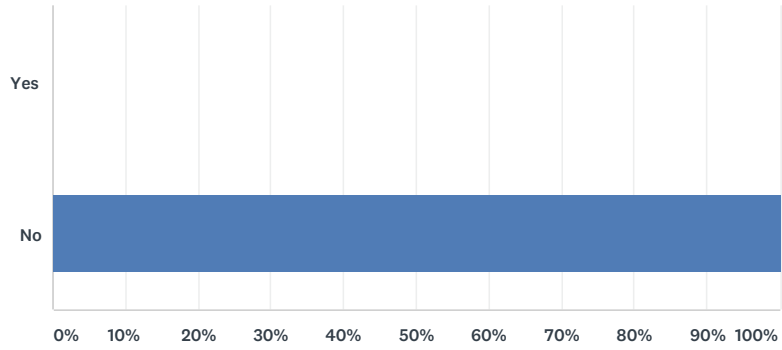
Answered: 3 Skipped: 2



ANSWER CHOICES	RESPONSES	
16 or under	0.00%	0
17-25	33.33%	1
26-62	66.67%	2
63 or over	0.00%	0
TOTAL		3

Q13 Do you have a physical disability?

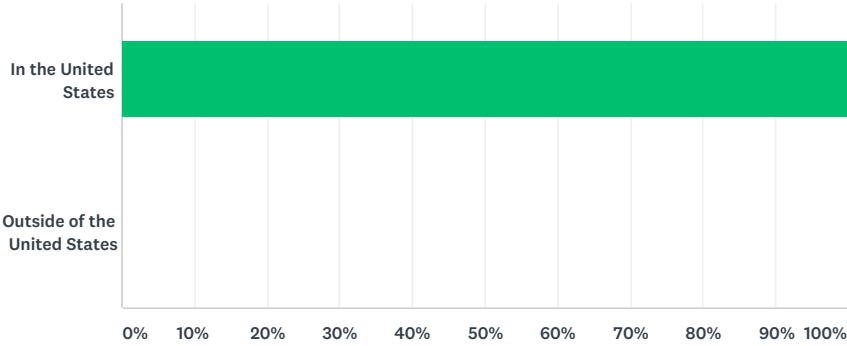
Answered: 2 Skipped: 3



ANSWER CHOICES	RESPONSES	
Yes	0.00%	0
No	100.00%	2
TOTAL		2

Q14 Where were you born?

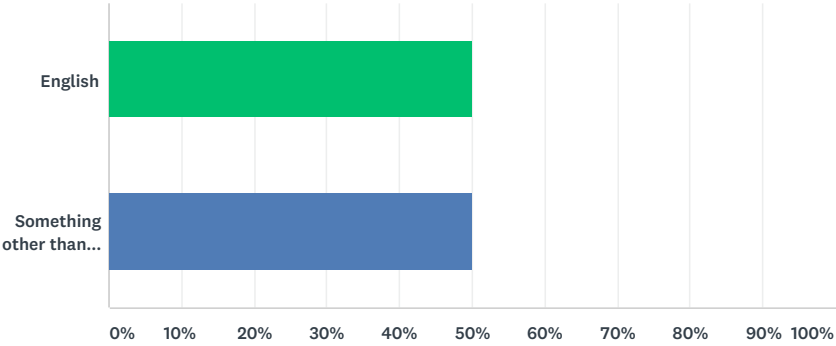
Answered: 3 Skipped: 2



ANSWER CHOICES	RESPONSES	
In the United States	100.00%	3
Outside of the United States	0.00%	0
TOTAL		3

Q15 What is the primary language spoken in your home?

Answered: 2 Skipped: 3



ANSWER CHOICES	RESPONSES	
English	50.00%	1
Something other than English	50.00%	1
TOTAL		2

Q16 If you would like to be added to the APO's list of interested persons and receive email notification of future public events, please enter your email below:

Answered: 0 Skipped: 5

#	RESPONSES	DATE
	There are no responses.	

Q1 If there was sufficient funding for Saint Joseph to add an expansion project, what would you add?

Answered: 4 Skipped: 1

#	RESPONSES	DATE
1	Make the 4 different Elm St. Easts in St. Joe connect and also connect it to CSAH 134	8/14/2019 6:20 PM
2	QUIT WASTING TAXPAYER DOLLARS ON SOMETHING NO ONE USES.	8/14/2019 1:53 PM
3	safe pedestrian / bike crossing over cty 75	8/14/2019 11:58 AM
4	There is not sufficient funding. We don't need it.	8/14/2019 11:21 AM

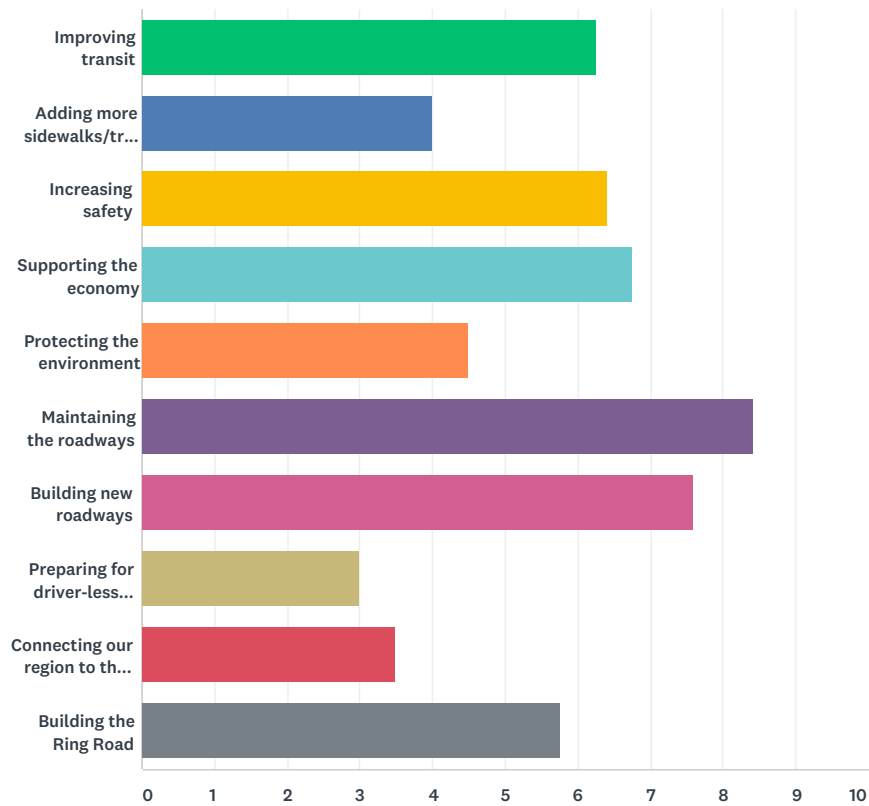
Q2 If there was sufficient funding for Saint Joseph to add an reconstruction project, what project would you add?

Answered: 3 Skipped: 2

#	RESPONSES	DATE
1	Redo intersection of CSAH133 and 320th St to add roundabout	8/14/2019 6:20 PM
2	QUIT WASTING TAXPAYER DOLLARS ON SOMETHING NO ONE USES.	8/14/2019 1:53 PM
3	None	8/14/2019 11:21 AM

Q3 In your opinion, please rank the transportation issues in order from 1 being the most important issue to 10 being the least important issue.

Answered: 5 Skipped: 0



	1	2	3	4	5	6	7	8	9	10	TOTAL	SCORE
Improving transit	0.00% 0	0.00% 0	25.00% 1	50.00% 2	0.00% 0	0.00% 0	0.00% 0	25.00% 1	0.00% 0	0.00% 0	4	6.25
Adding more sidewalks/trails	0.00% 0	0.00% 0	0.00% 0	0.00% 0	25.00% 1	0.00% 0	25.00% 1	50.00% 2	0.00% 0	0.00% 0	4	4.00
Increasing safety	0.00% 0	20.00% 1	20.00% 1	20.00% 1	20.00% 1	0.00% 0	0.00% 0	0.00% 0	20.00% 1	0.00% 0	5	6.40
Supporting the economy	50.00% 2	0.00% 0	0.00% 0	0.00% 0	0.00% 0	0.00% 0	25.00% 1	25.00% 1	0.00% 0	0.00% 0	4	6.75
Protecting the environment	0.00% 0	0.00% 0	0.00% 0	25.00% 1	0.00% 0	50.00% 2	0.00% 0	0.00% 0	0.00% 0	25.00% 1	4	4.50
Maintaining the roadways	20.00% 1	40.00% 2	20.00% 1	0.00% 0	20.00% 1	0.00% 0	0.00% 0	0.00% 0	0.00% 0	0.00% 0	5	8.40
Building new roadways	20.00% 1	40.00% 2	20.00% 1	0.00% 0	0.00% 0	0.00% 0	0.00% 0	0.00% 0	20.00% 1	0.00% 0	5	7.60
Preparing for driver-less cars	0.00% 0	0.00% 0	0.00% 0	0.00% 0	25.00% 1	0.00% 0	25.00% 1	0.00% 0	0.00% 0	50.00% 2	4	3.00
Connecting our region to the Twin Cities Metro	0.00% 0	0.00% 0	0.00% 0	0.00% 0	0.00% 0	50.00% 2	0.00% 0	0.00% 0	50.00% 2	0.00% 0	4	3.50
Building the Ring Road	25.00% 1	0.00% 0	25.00% 1	0.00% 0	0.00% 0	0.00% 0	25.00% 1	0.00% 0	0.00% 0	25.00% 1	4	5.75

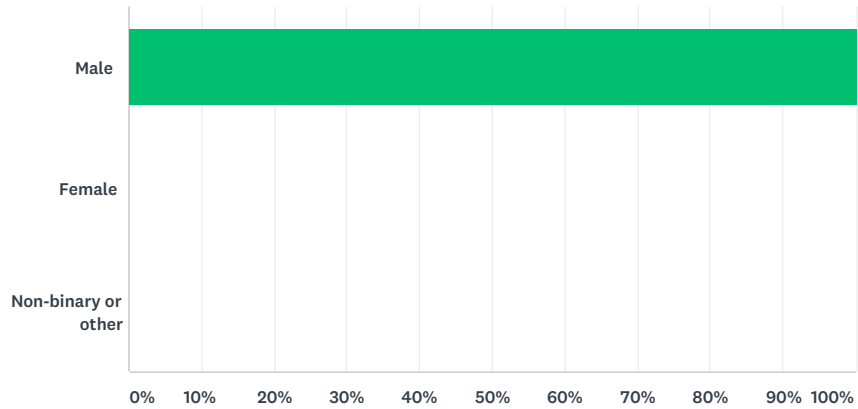
Q4 Do you have any other thoughts or comments about the draft plan that you would like us to know?

Answered: 4 Skipped: 1

#	RESPONSES	DATE
1	Highest priority should be making it faster to get across or around St. Cloud. I don't go to the East side because it takes 30 minutes to get there from the west side.	8/14/2019 6:20 PM
2	QUIT WASTING TAXPAYER DOLLARS ON SOMETHING NO ONE USES.	8/14/2019 1:53 PM
3	County rd 133 should be a divided four lane rd,	8/14/2019 1:40 PM
4	St Joseph does not need, nor can afford any additional transportation	8/14/2019 11:21 AM

Q5 The questions that follow are **OPTIONAL**, but completing them will help us understand if we are reaching all segments of the region. What is your gender?

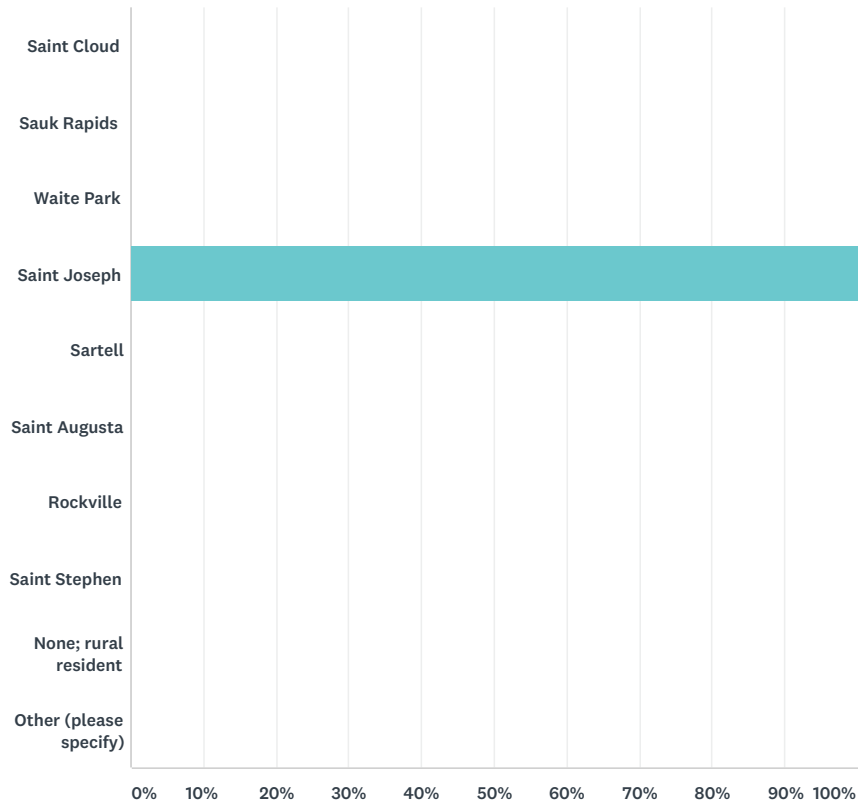
Answered: 4 Skipped: 1



ANSWER CHOICES	RESPONSES	
Male	100.00%	4
Female	0.00%	0
Non-binary or other	0.00%	0
TOTAL		4

Q6 In what city do you reside?

Answered: 4 Skipped: 1

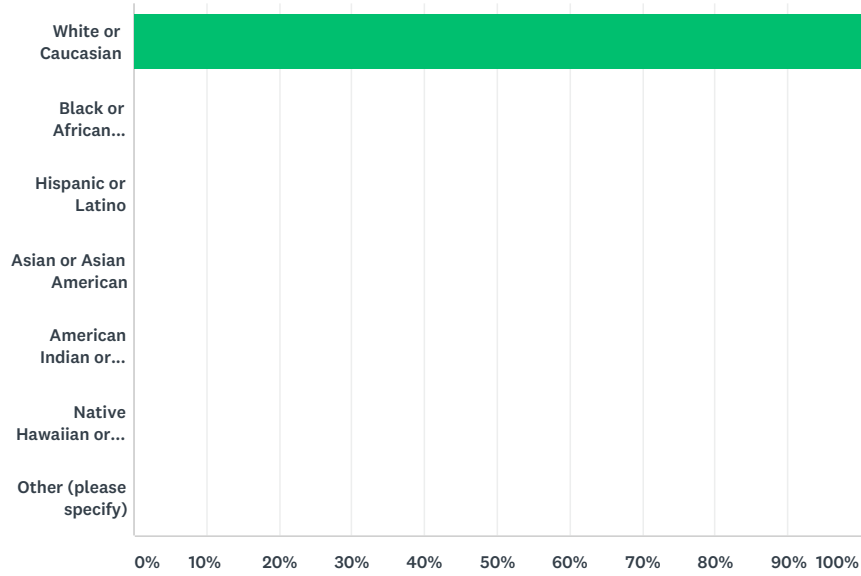


ANSWER CHOICES	RESPONSES
Saint Cloud	0.00% 0
Sauk Rapids	0.00% 0
Waite Park	0.00% 0
Saint Joseph	100.00% 4
Sartell	0.00% 0
Saint Augusta	0.00% 0
Rockville	0.00% 0
Saint Stephen	0.00% 0
None; rural resident	0.00% 0
Other (please specify)	0.00% 0
TOTAL	4

#	OTHER (PLEASE SPECIFY)	DATE
	There are no responses.	

Q7 With what ethnicity do you most identify?

Answered: 3 Skipped: 2

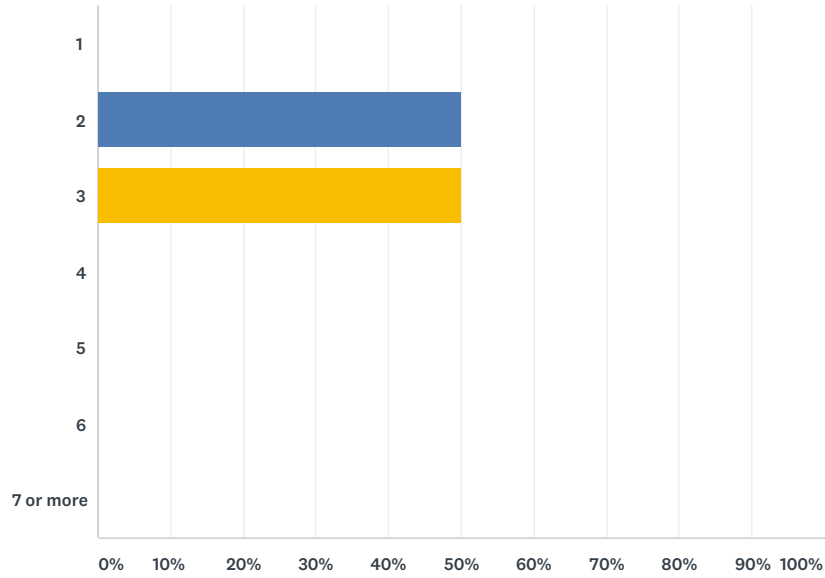


ANSWER CHOICES	RESPONSES	
White or Caucasian	100.00%	3
Black or African American	0.00%	0
Hispanic or Latino	0.00%	0
Asian or Asian American	0.00%	0
American Indian or Alaska Native	0.00%	0
Native Hawaiian or other Pacific Islander	0.00%	0
Other (please specify)	0.00%	0
TOTAL		3

#	OTHER (PLEASE SPECIFY)	DATE
	There are no responses.	

Q8 How many people live in your household?

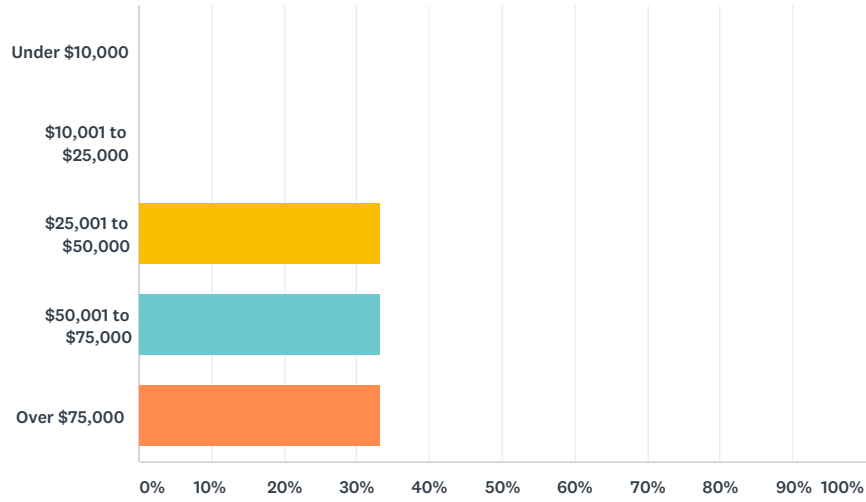
Answered: 4 Skipped: 1



ANSWER CHOICES	RESPONSES	
1	0.00%	0
2	50.00%	2
3	50.00%	2
4	0.00%	0
5	0.00%	0
6	0.00%	0
7 or more	0.00%	0
TOTAL		4

Q9 Last year, what was your total household income?

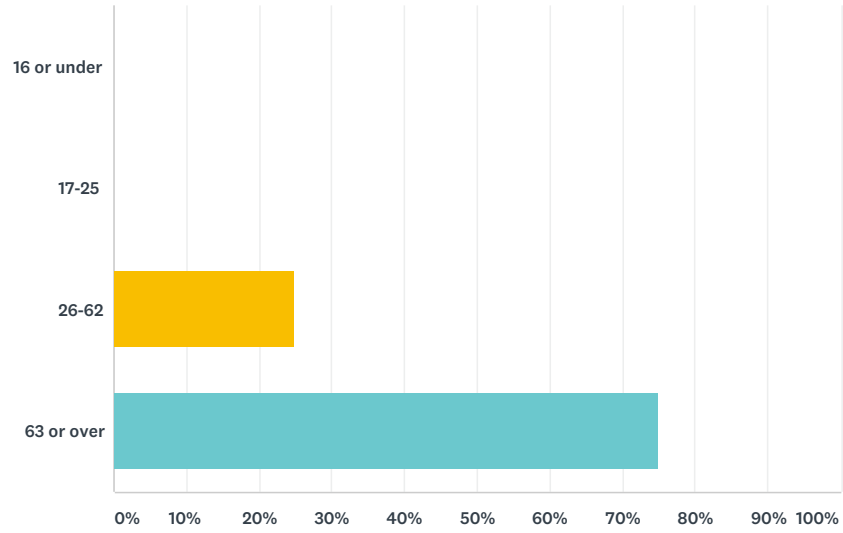
Answered: 3 Skipped: 2



ANSWER CHOICES	RESPONSES	
Under \$10,000	0.00%	0
\$10,001 to \$25,000	0.00%	0
\$25,001 to \$50,000	33.33%	1
\$50,001 to \$75,000	33.33%	1
Over \$75,000	33.33%	1
TOTAL		3

Q10 What is your age?

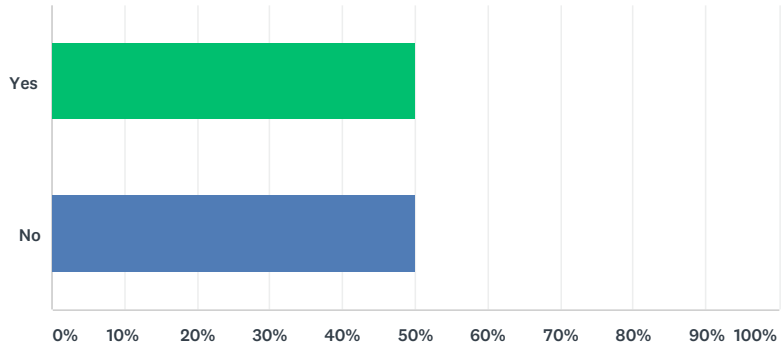
Answered: 4 Skipped: 1



ANSWER CHOICES	RESPONSES	
16 or under	0.00%	0
17-25	0.00%	0
26-62	25.00%	1
63 or over	75.00%	3
TOTAL		4

Q11 Do you have a physical disability?

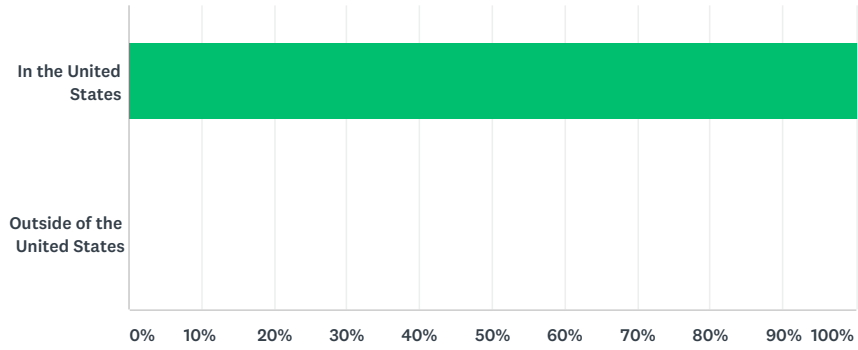
Answered: 4 Skipped: 1



ANSWER CHOICES	RESPONSES	
Yes	50.00%	2
No	50.00%	2
TOTAL		4

Q12 Where were you born?

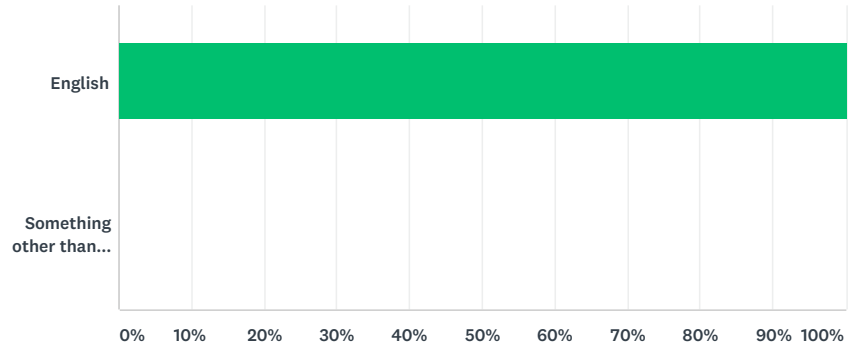
Answered: 4 Skipped: 1



ANSWER CHOICES	RESPONSES	
In the United States	100.00%	4
Outside of the United States	0.00%	0
TOTAL		4

Q13 What is the primary language spoken in your home?

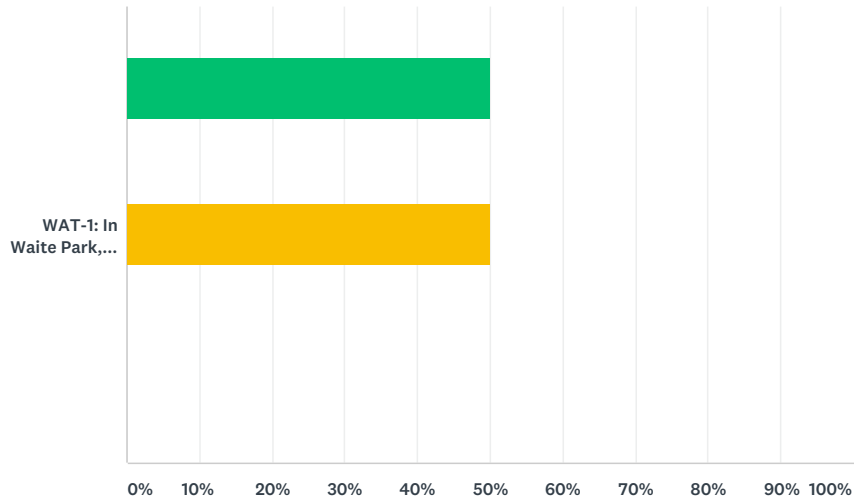
Answered: 3 Skipped: 2



ANSWER CHOICES	RESPONSES	
English	100.00%	3
Something other than English	0.00%	0
TOTAL		3

Q1 The city of Waite Park identified one roadway expansion project in the plan. Please, tell us how important the project is to you and regional transportation.

Answered: 2 Skipped: 0



■ Very Important
 ■ Important
 ■ Somewhat Important
 ■ A Little Important
 ■ Not Important

	VERY IMPORTANT	IMPORTANT	SOMEWHAT IMPORTANT	A LITTLE IMPORTANT	NOT IMPORTANT	TOTAL
WAT-1: In Waite Park, widen 10th Ave N to a four-lane arterial between 3rd Street N to Division Street	50.00% 1	0.00% 0	50.00% 1	0.00% 0	0.00% 0	2

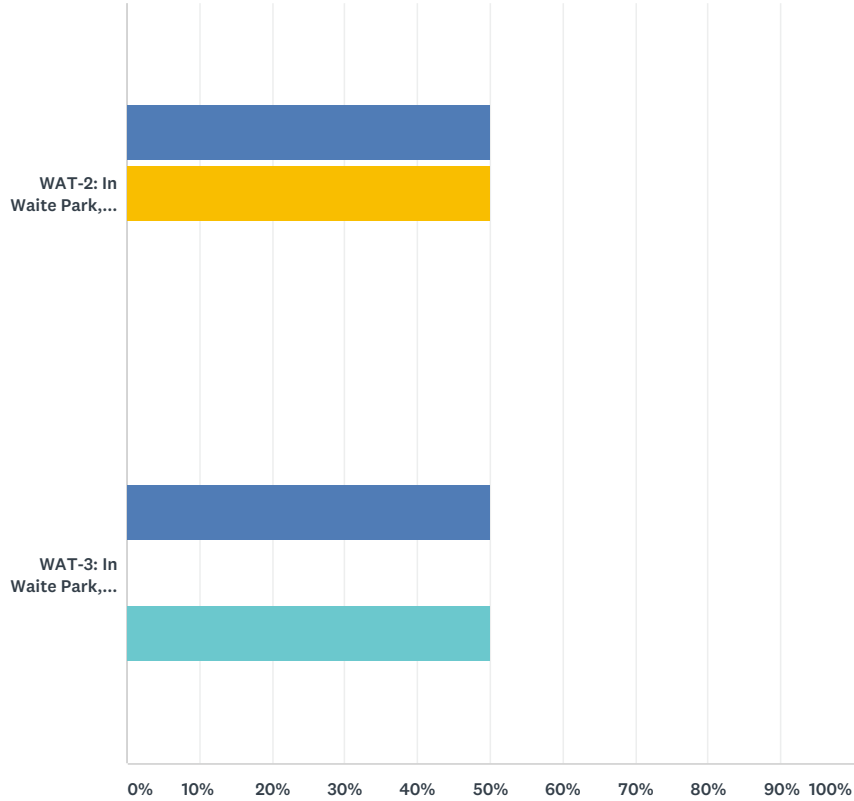
Q2 If there was sufficient funding for Waite Park to add an expansion project, what would you add?

Answered: 0 Skipped: 2

#	RESPONSES	DATE
	There are no responses.	

Q3 The city of Waite Park identified two reconstruction projects in the plan. These projects do not add capacity to the roadway; they simply rebuild the roadway with the current number of lanes. Please, tell us how important any or all of the projects are to you and regional transportation.

Answered: 2 Skipped: 0



■ Very Important
 ■ Important
 ■ Somewhat Important
 ■ A Little Important
 ■ Not Important

	VERY IMPORTANT	IMPORTANT	SOMEWHAT IMPORTANT	A LITTLE IMPORTANT	NOT IMPORTANT	TOTAL
WAT-2: In Waite Park, rebuild Waite Ave between 3rd St N and MN-23	0.00% 0	50.00% 1	50.00% 1	0.00% 0	0.00% 0	2
WAT-3: In Waite Park, rebuild 10th Ave S between Division St and MN-23	0.00% 0	50.00% 1	0.00% 0	50.00% 1	0.00% 0	2

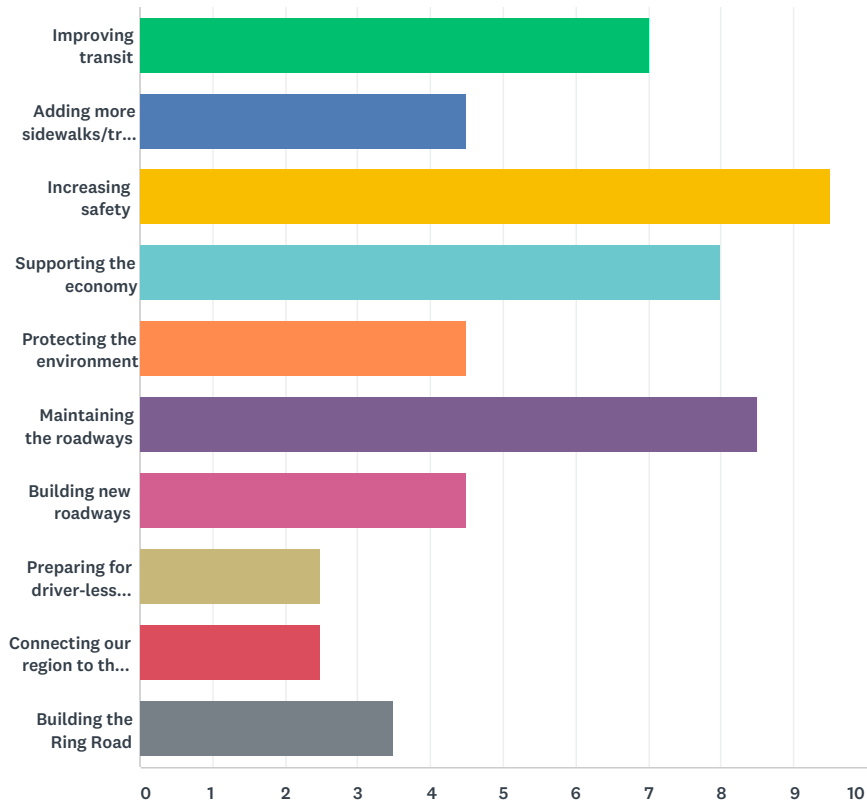
Q4 If there was sufficient funding for Waite Park to add a reconstruction project to this list, what project would you add?

Answered: 0 Skipped: 2

#	RESPONSES	DATE
	There are no responses.	

Q5 In your opinion, please rank the transportation issues in order from 1 being the most important issue to 10 being the least important issue.

Answered: 2 Skipped: 0



	1	2	3	4	5	6	7	8	9	10	TOTAL	SCORE
Improving transit	0.00% 0	50.00% 1	0.00% 0	0.00% 0	0.00% 0	50.00% 1	0.00% 0	0.00% 0	0.00% 0	0.00% 0	2	7.00
Adding more sidewalks/trails	0.00% 0	0.00% 0	0.00% 0	0.00% 0	50.00% 1	0.00% 0	0.00% 0	50.00% 1	0.00% 0	0.00% 0	2	4.50
Increasing safety	50.00% 1	50.00% 1	0.00% 0	0.00% 0	0.00% 0	0.00% 0	0.00% 0	0.00% 0	0.00% 0	0.00% 0	2	9.50
Supporting the economy	0.00% 0	0.00% 0	100.00% 2	0.00% 0	0.00% 0	0.00% 0	0.00% 0	0.00% 0	0.00% 0	0.00% 0	2	8.00
Protecting the environment	0.00% 0	0.00% 0	0.00% 0	50.00% 1	0.00% 0	0.00% 0	0.00% 0	0.00% 0	50.00% 1	0.00% 0	2	4.50
Maintaining the roadways	50.00% 1	0.00% 0	0.00% 0	50.00% 1	0.00% 0	0.00% 0	0.00% 0	0.00% 0	0.00% 0	0.00% 0	2	8.50
Building new roadways	0.00% 0	0.00% 0	0.00% 0	0.00% 0	50.00% 1	0.00% 0	0.00% 0	50.00% 1	0.00% 0	0.00% 0	2	4.50
Preparing for driver-less cars	0.00% 0	0.00% 0	0.00% 0	0.00% 0	0.00% 0	0.00% 0	50.00% 1	0.00% 0	0.00% 0	50.00% 1	2	2.50
Connecting our region to the Twin Cities Metro	0.00% 0	0.00% 0	0.00% 0	0.00% 0	0.00% 0	0.00% 0	50.00% 1	0.00% 0	0.00% 0	50.00% 1	2	2.50
Building the Ring Road	0.00% 0	0.00% 0	0.00% 0	0.00% 0	0.00% 0	50.00% 1	0.00% 0	0.00% 0	50.00% 1	0.00% 0	2	3.50

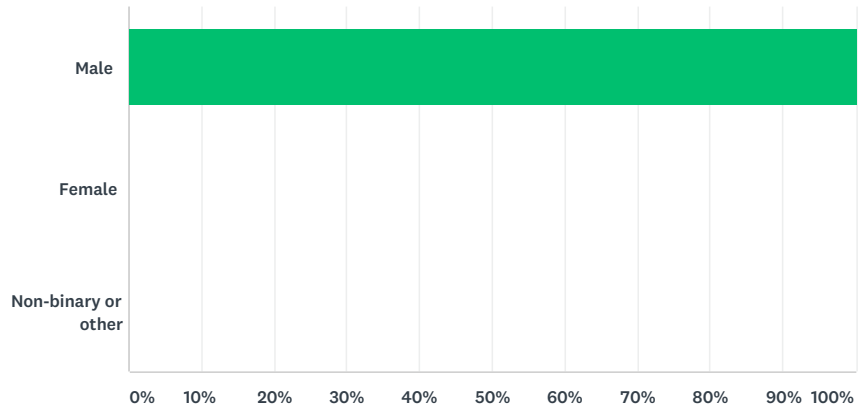
Q6 Do you have any other thoughts or comments about the draft plan that you would like us to know?

Answered: 0 Skipped: 2

#	RESPONSES	DATE
	There are no responses.	

Q7 The questions that follow are OPTIONAL, but completing them will help us understand if we are reaching all segments of the region. What is your gender?

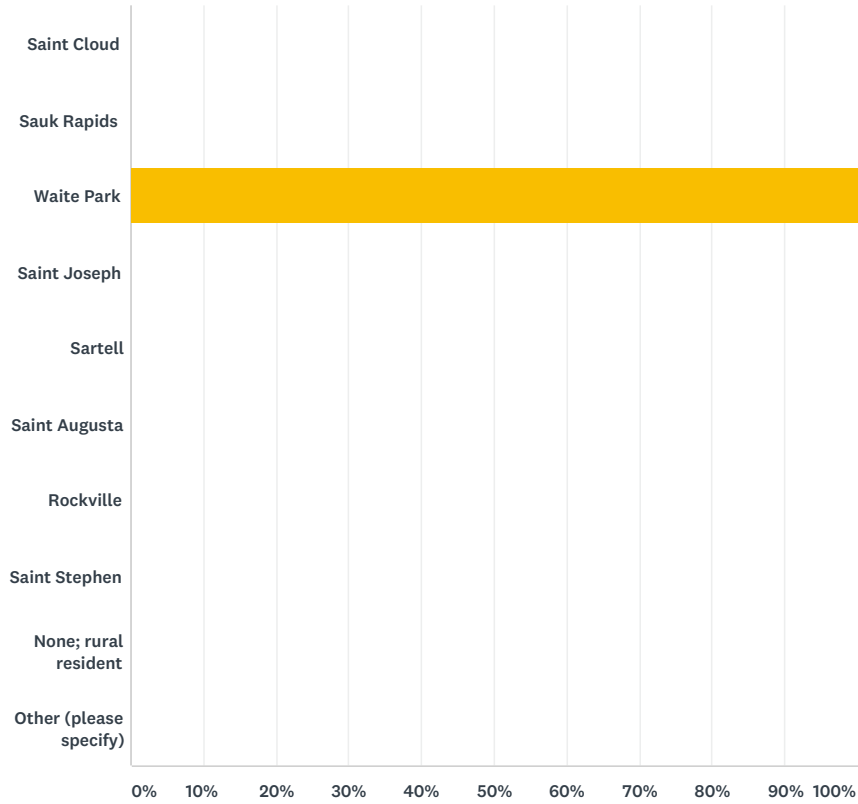
Answered: 2 Skipped: 0



ANSWER CHOICES	RESPONSES	
Male	100.00%	2
Female	0.00%	0
Non-binary or other	0.00%	0
TOTAL		2

Q8 In what city do you reside?

Answered: 2 Skipped: 0

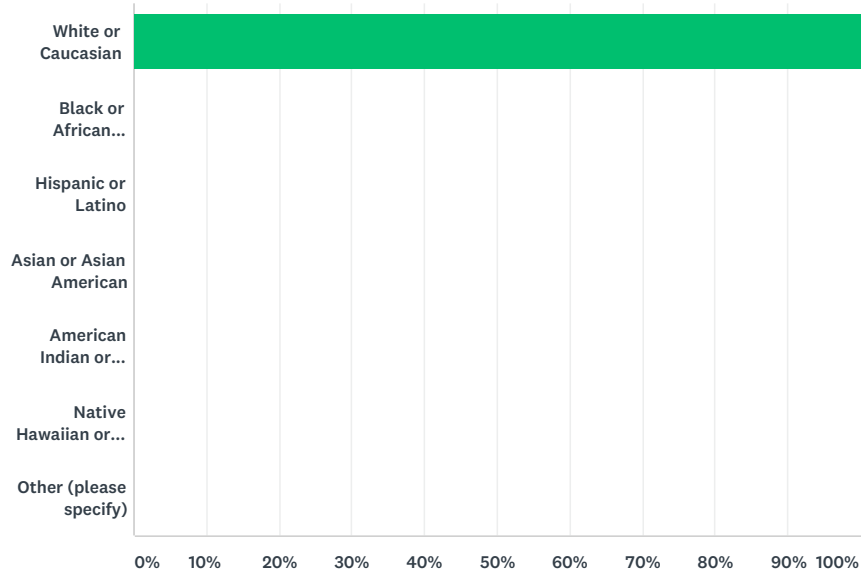


ANSWER CHOICES	RESPONSES
Saint Cloud	0.00% 0
Sauk Rapids	0.00% 0
Waite Park	100.00% 2
Saint Joseph	0.00% 0
Sartell	0.00% 0
Saint Augusta	0.00% 0
Rockville	0.00% 0
Saint Stephen	0.00% 0
None; rural resident	0.00% 0
Other (please specify)	0.00% 0
TOTAL	2

#	OTHER (PLEASE SPECIFY)	DATE
	There are no responses.	

Q9 With what ethnicity do you most identify?

Answered: 2 Skipped: 0

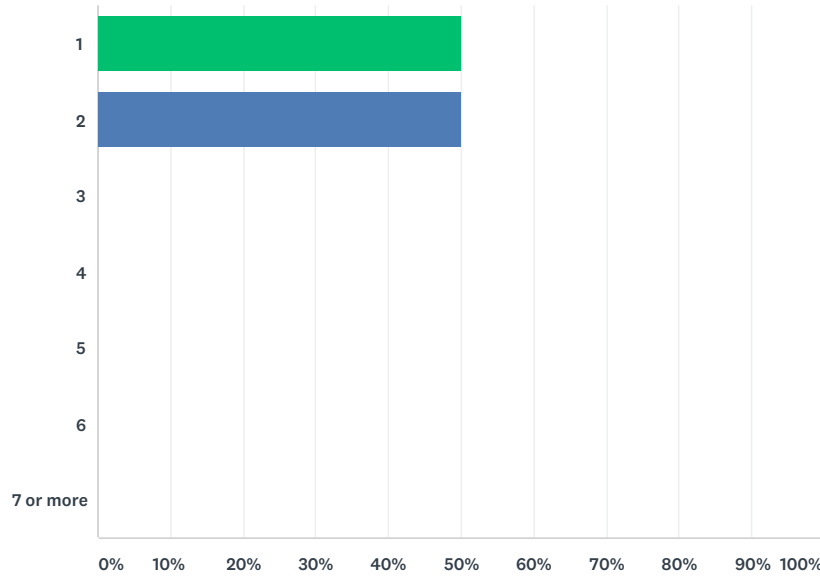


ANSWER CHOICES	RESPONSES	
White or Caucasian	100.00%	2
Black or African American	0.00%	0
Hispanic or Latino	0.00%	0
Asian or Asian American	0.00%	0
American Indian or Alaska Native	0.00%	0
Native Hawaiian or other Pacific Islander	0.00%	0
Other (please specify)	0.00%	0
TOTAL		2

#	OTHER (PLEASE SPECIFY)	DATE
	There are no responses.	

Q10 How many people live in your household?

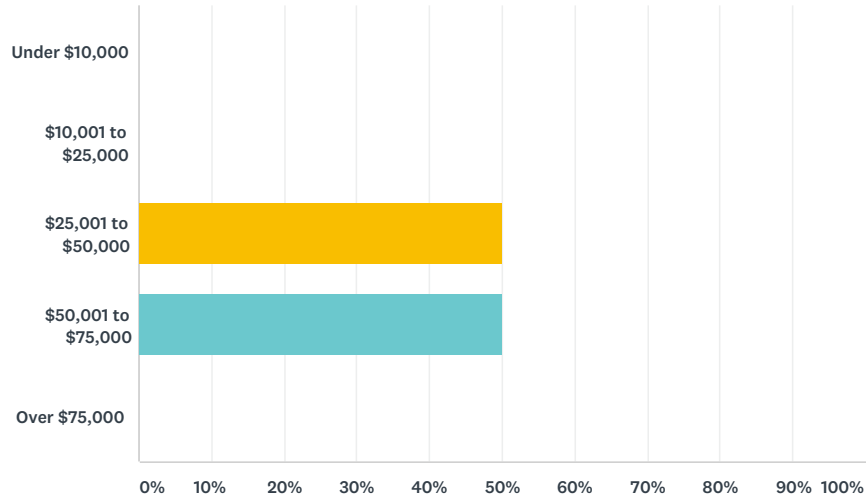
Answered: 2 Skipped: 0



ANSWER CHOICES	RESPONSES	
1	50.00%	1
2	50.00%	1
3	0.00%	0
4	0.00%	0
5	0.00%	0
6	0.00%	0
7 or more	0.00%	0
TOTAL		2

Q11 Last year, what was your total household income?

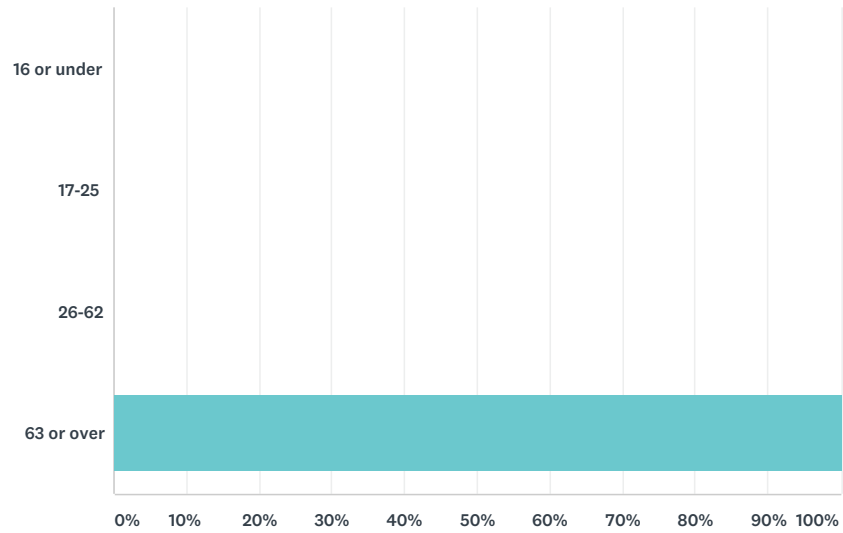
Answered: 2 Skipped: 0



ANSWER CHOICES	RESPONSES
Under \$10,000	0.00% 0
\$10,001 to \$25,000	0.00% 0
\$25,001 to \$50,000	50.00% 1
\$50,001 to \$75,000	50.00% 1
Over \$75,000	0.00% 0
TOTAL	2

Q12 What is your age?

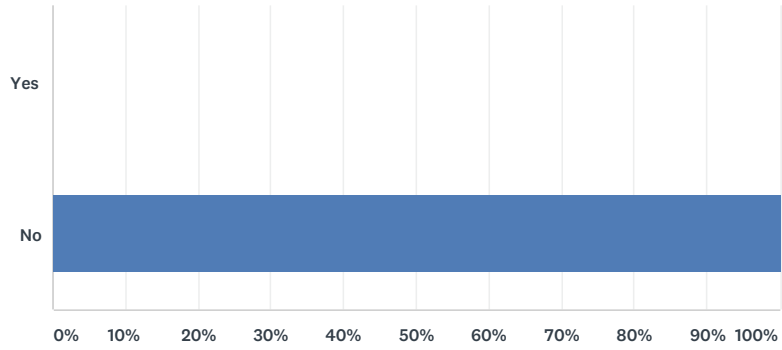
Answered: 2 Skipped: 0



ANSWER CHOICES	RESPONSES	
16 or under	0.00%	0
17-25	0.00%	0
26-62	0.00%	0
63 or over	100.00%	2
TOTAL		2

Q13 Do you have a physical disability?

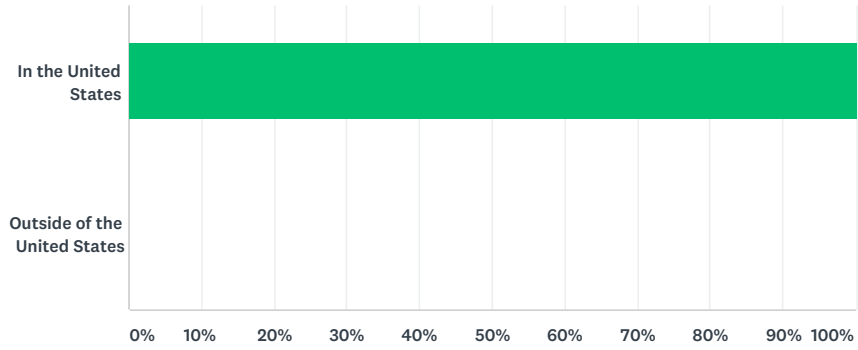
Answered: 1 Skipped: 1



ANSWER CHOICES	RESPONSES	
Yes	0.00%	0
No	100.00%	1
TOTAL		1

Q14 Where were you born?

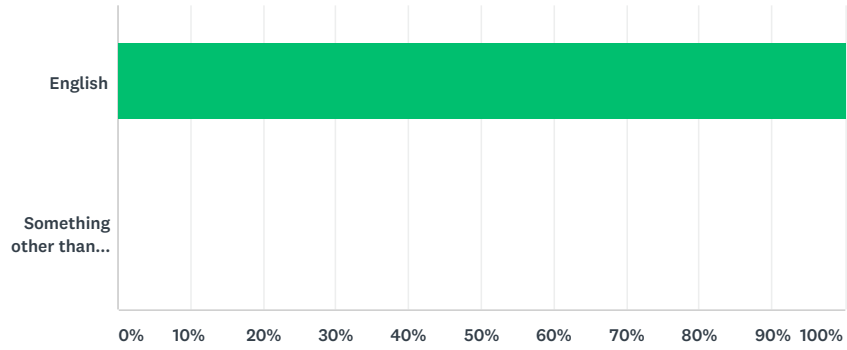
Answered: 2 Skipped: 0



ANSWER CHOICES	RESPONSES	
In the United States	100.00%	2
Outside of the United States	0.00%	0
TOTAL		2

Q15 What is the primary language spoken in your home?

Answered: 2 Skipped: 0



ANSWER CHOICES	RESPONSES	
English	100.00%	2
Something other than English	0.00%	0
TOTAL		2

Q16 If you would like to be added to the APO's list of interested persons and receive email notification of future public events, please enter your email below:

Answered: 0 Skipped: 2

#	RESPONSES	DATE
	There are no responses.	

Q1 Did we miss any important goals? (If so, please tell us what we missed.)

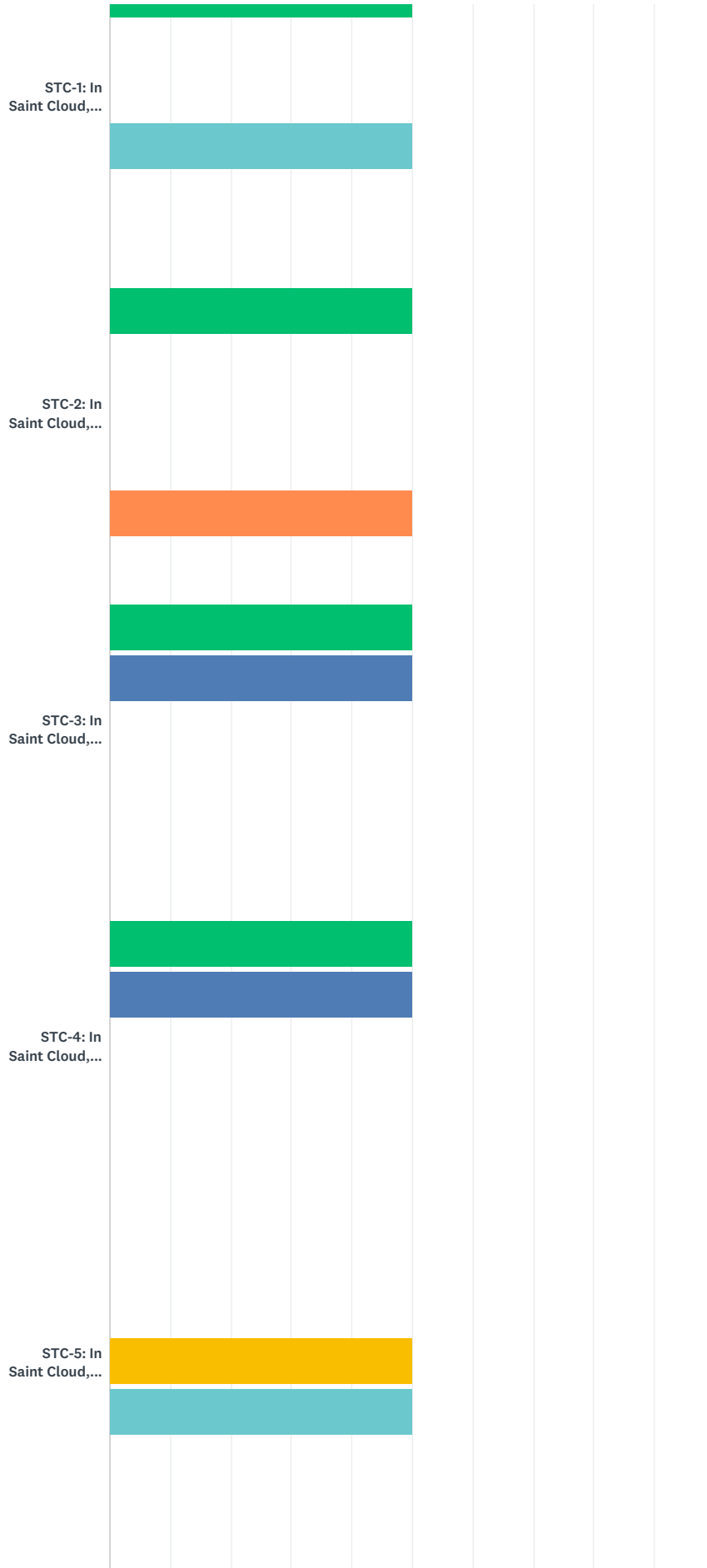
Answered: 2 Skipped: 1

#	RESPONSES	DATE
1	reduce noise pollution from trains and automobiles/trucks; reduce light pollution not only dark skies compliant (note many some goal 5 say dark sky complaint) but also consider that homeowners would prefer a dark yard, not one extremely bright from a new LED street light - nearly bright as daylight when trying to sleep.	9/16/2019 3:40 AM
2	Widen 19th. Avenue between County Road 133 and County Road 4.	9/10/2019 7:44 PM

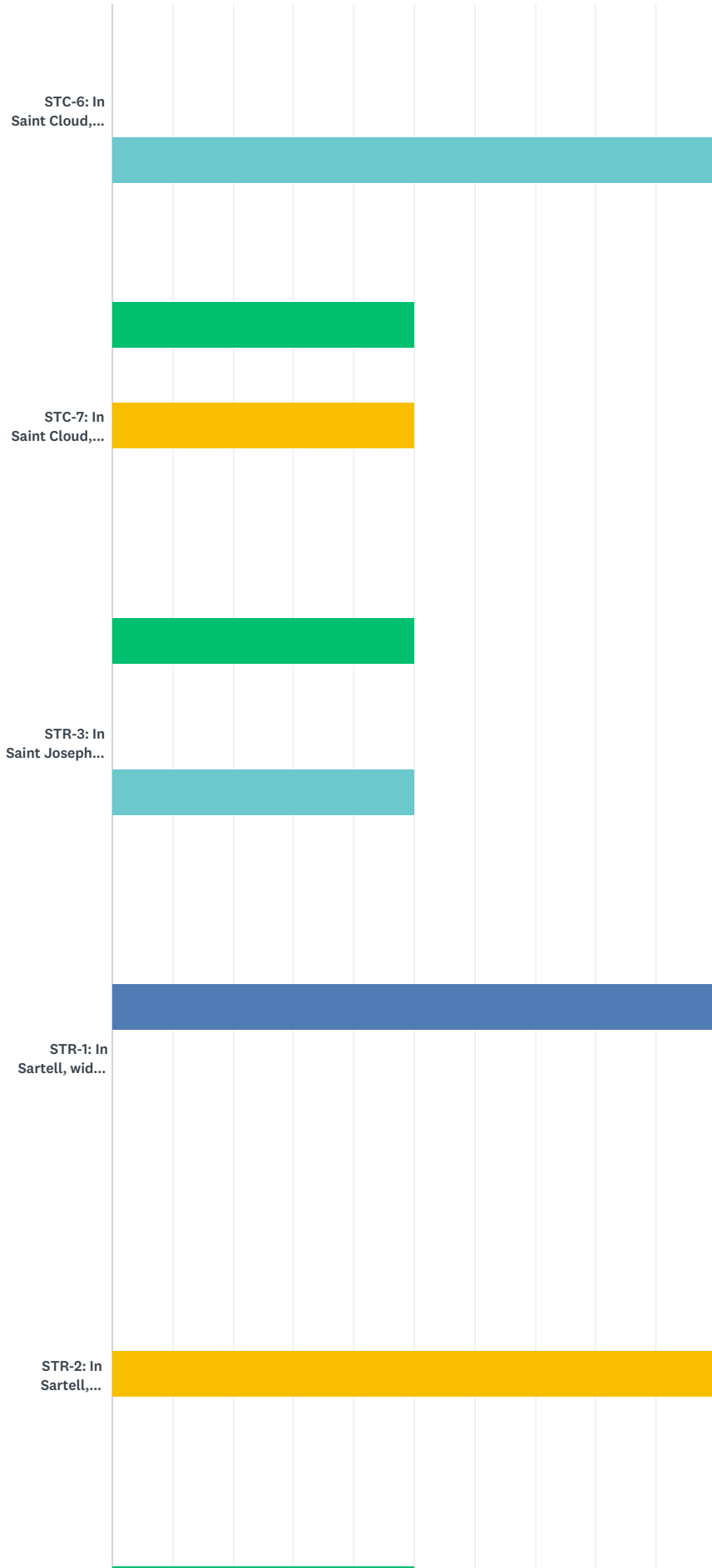
Q2 Twenty-four roadway expansion projects are identified in the plan (see Chapter 7 for a map and more details). The projects are listed below, in alphabetical jurisdictional order. Please, tell us how important any or all of the projects are to you and regional transportation.

Answered: 2 Skipped: 1

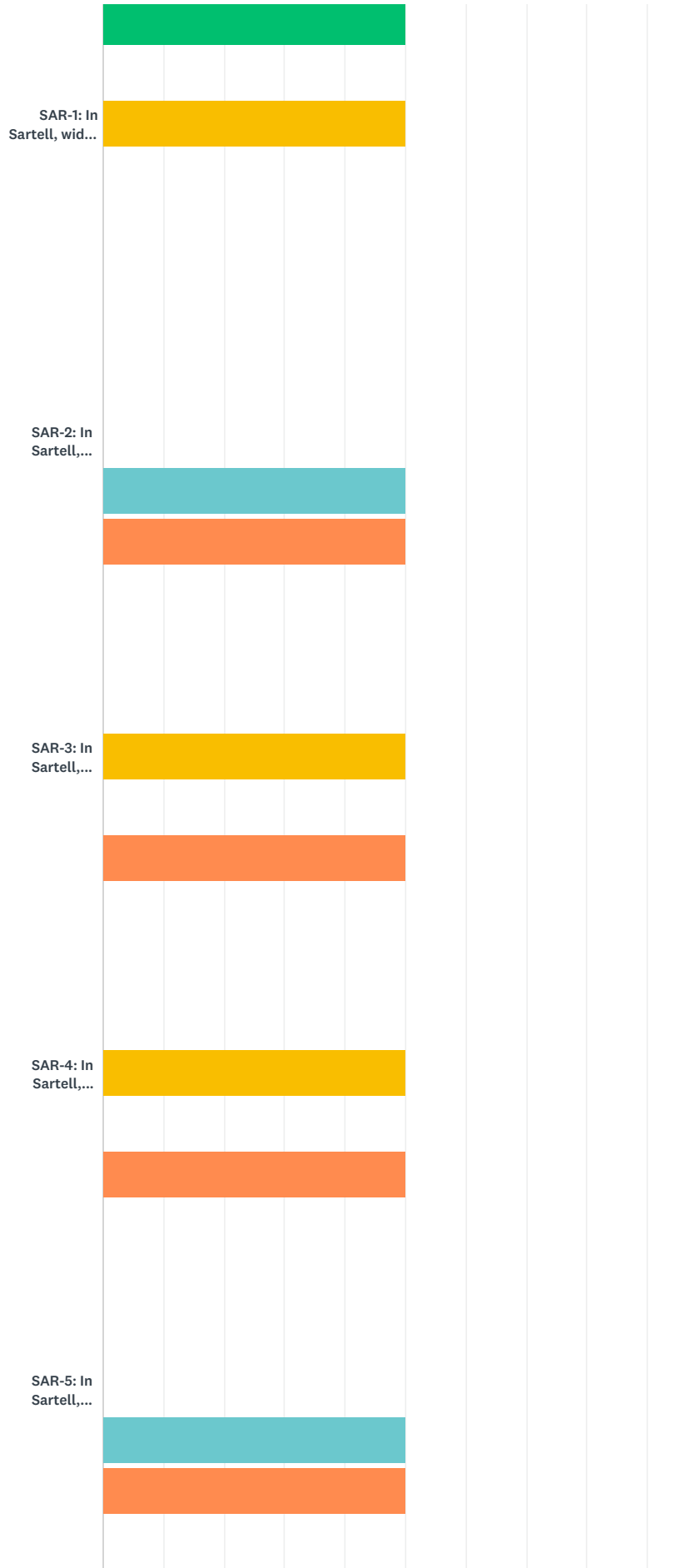




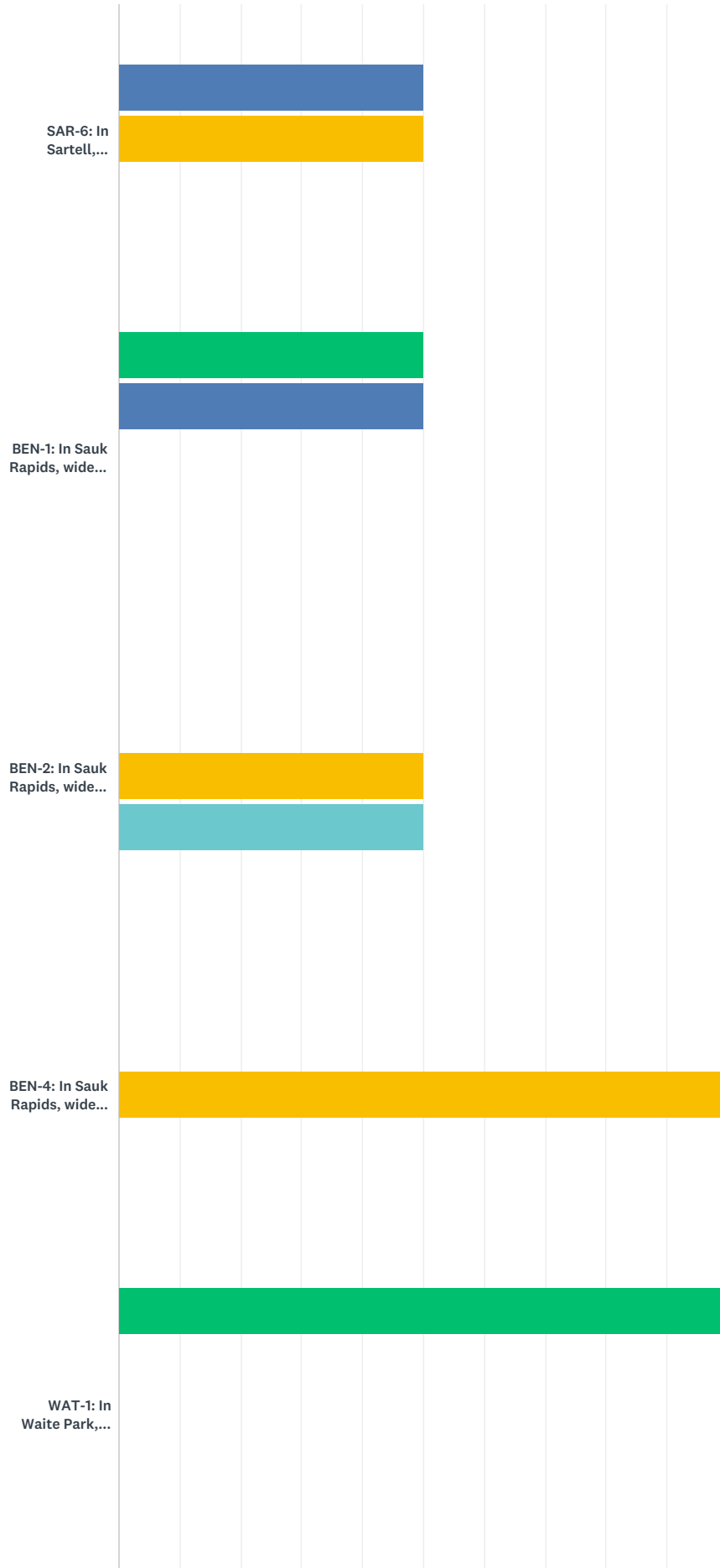
Review of MAPPING 2045



Review of MAPPING 2045



Review of MAPPING 2045



Review of MAPPING 2045

0% 10% 20% 30% 40% 50% 60% 70% 80% 90% 100%

■ Very Important
 ■ Important
 ■ Somewhat Important
 ■ A Little Important
■ Not Important

	VERY IMPORTANT	IMPORTANT	SOMEWHAT IMPORTANT	A LITTLE IMPORTANT	NOT IMPORTANT	TOTAL
BEN-3: In Minden Township, widen 35th Ave NE to a four lane arterial between 2nd St SE and Stearns County Road 7	0.00% 0	0.00% 0	0.00% 0	50.00% 1	50.00% 1	2
STR-4: In Saint Cloud, construct a new interchange at I-94 and Oak Grove Road SW	0.00% 0	50.00% 1	0.00% 0	50.00% 1	0.00% 0	2
STR-5: In Saint Cloud, widen 40th St S to a four-lane collector between Oak Grove Road SW and County Road 74	50.00% 1	0.00% 0	0.00% 0	0.00% 0	50.00% 1	2
STR-6: In Saint Cloud, widen County Road 75 to a six-lane arterial between MN-15 and Cooper Ave S	100.00% 2	0.00% 0	0.00% 0	0.00% 0	0.00% 0	2
STC-1: In Saint Cloud, construct 40th Street S as a four-lane collector between Cooper Ave and Roosevelt Road	50.00% 1	0.00% 0	0.00% 0	50.00% 1	0.00% 0	2
STC-2: In Saint Cloud, widen 40th Street S to a four-lane collector between Cooper Ave and Oak Grove Road SW	50.00% 1	0.00% 0	0.00% 0	0.00% 0	50.00% 1	2
STC-3: In Saint Cloud, widen 3rd St N to a four-lane arterial between 9th Ave N and 31st Ave N	50.00% 1	50.00% 1	0.00% 0	0.00% 0	0.00% 0	2
STC-4: In Saint Cloud, widen 9th Ave N to a four-lane arterial between Veterans Drive and 15th St N	50.00% 1	50.00% 1	0.00% 0	0.00% 0	0.00% 0	2
STC-5: In Saint Cloud, widen Pinecone Road S to a four-lane arterial between County Road 120 and County Road 134	0.00% 0	0.00% 0	50.00% 1	50.00% 1	0.00% 0	2
STC-6: In Saint Cloud, widen 322nd St to a three-lane collector between County Road 133 and County Road 4	0.00% 0	0.00% 0	0.00% 0	100.00% 2	0.00% 0	2
STC-7: In Saint Cloud, widen West Saint Germain Street to a three-lane arterial between 7th St S and 33rd St S	50.00% 1	0.00% 0	50.00% 1	0.00% 0	0.00% 0	2
STR-3: In Saint Joseph, widen County Road 133 as a four-lane arterial between County Road 75 and 19th Ave NE	50.00% 1	0.00% 0	0.00% 0	50.00% 1	0.00% 0	2
STR-1: In Sartell, widen River Ave N to a four-lane arterial between 9th Ave N and County Road 120	0.00% 0	100.00% 2	0.00% 0	0.00% 0	0.00% 0	2
STR-2: In Sartell, construct County Road 133 as a four-lane arterial between Theisen Road and 19th Ave N	0.00% 0	0.00% 0	100.00% 2	0.00% 0	0.00% 0	2
SAR-1: In Sartell, widen Leander Ave to a three-lane collector between County Road 120 and Heritage Drive	50.00% 1	0.00% 0	50.00% 1	0.00% 0	0.00% 0	2
SAR-2: In Sartell, construct Roberts Road as a three-lane collector between County Road 4 and Pinecone Road S	0.00% 0	0.00% 0	0.00% 0	50.00% 1	50.00% 1	2
SAR-3: In Sartell, construct 19th Ave N as a two-lane road between 11th St N and 27th St N	0.00% 0	0.00% 0	50.00% 1	0.00% 0	50.00% 1	2
SAR-4: In Sartell, construct Scout Drive as a two-lane road from its current terminus to Connecticut Ave S	0.00% 0	0.00% 0	50.00% 1	0.00% 0	50.00% 1	2
SAR-5: In Sartell, construct Then Ave as a two-lane road from County Road 120 to proposed Scout Drive corridor	0.00% 0	0.00% 0	0.00% 0	50.00% 1	50.00% 1	2

Review of MAPPING 2045

SAR-6: In Sartell, construct 15th St N as a four-lane collector between Pinecone Road N and the proposed 19th Ave N corridor	0.00% 0	50.00% 1	50.00% 1	0.00% 0	0.00% 0	2
BEN-1: In Sauk Rapids, widen Mayhew Lake Road NE to a four-lane arterial between 35th St NE and MN-23	50.00% 1	50.00% 1	0.00% 0	0.00% 0	0.00% 0	2
BEN-2: In Sauk Rapids, widen Benton Drive to a four-lane arterial between 1st St NE and 18th St NW	0.00% 0	0.00% 0	50.00% 1	50.00% 1	0.00% 0	2
BEN-4: In Sauk Rapids, widen 35th St NE to a four-lane arterial between MN-15 and US-10	0.00% 0	0.00% 0	100.00% 2	0.00% 0	0.00% 0	2
WAT-1: In Waite Park, widen 10th Ave N to a four-lane arterial between 3rd St N and Division St	100.00% 2	0.00% 0	0.00% 0	0.00% 0	0.00% 0	2

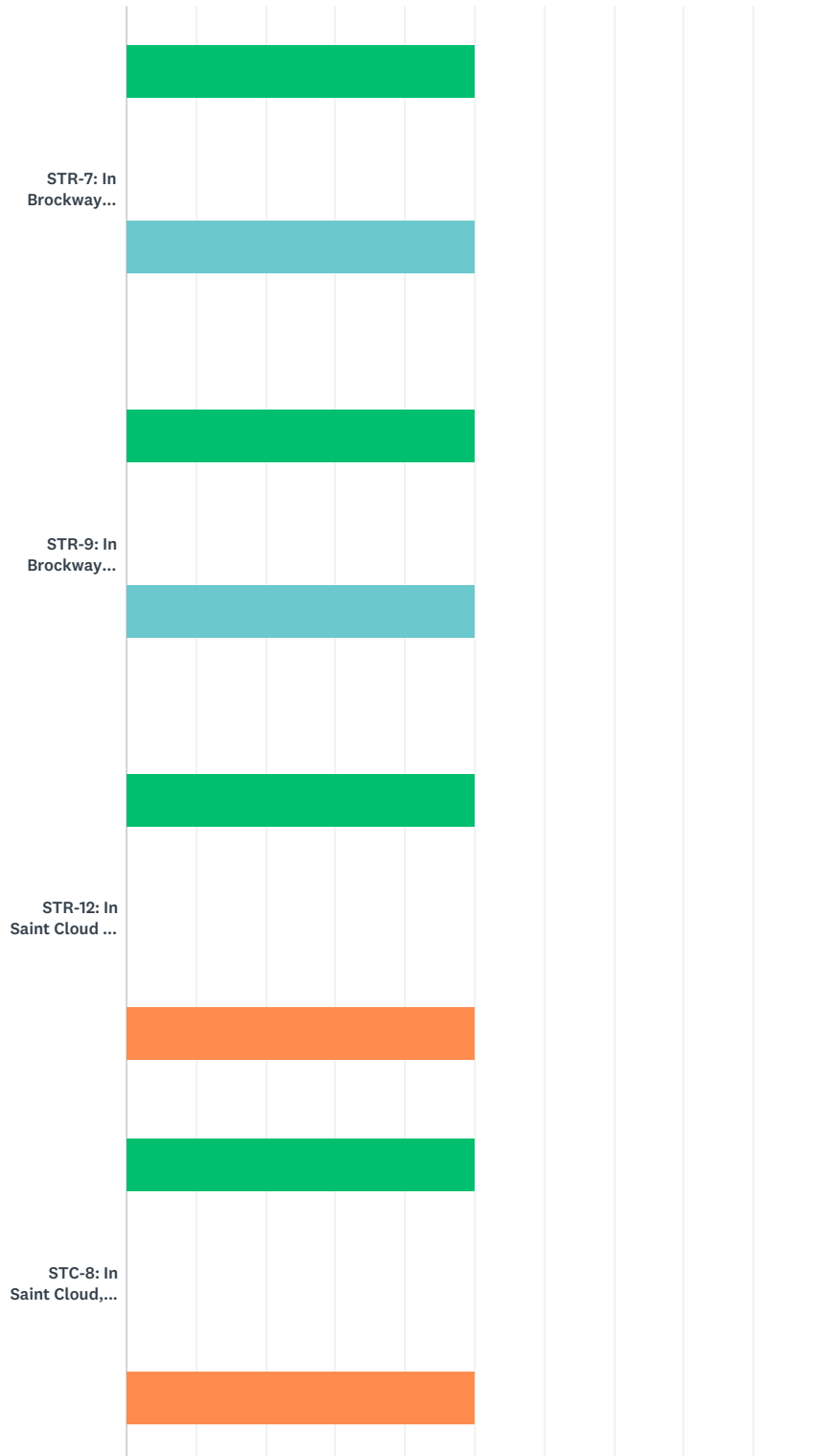
Q3 If there was sufficient funding to add one more expansion project to this list, what would you add?

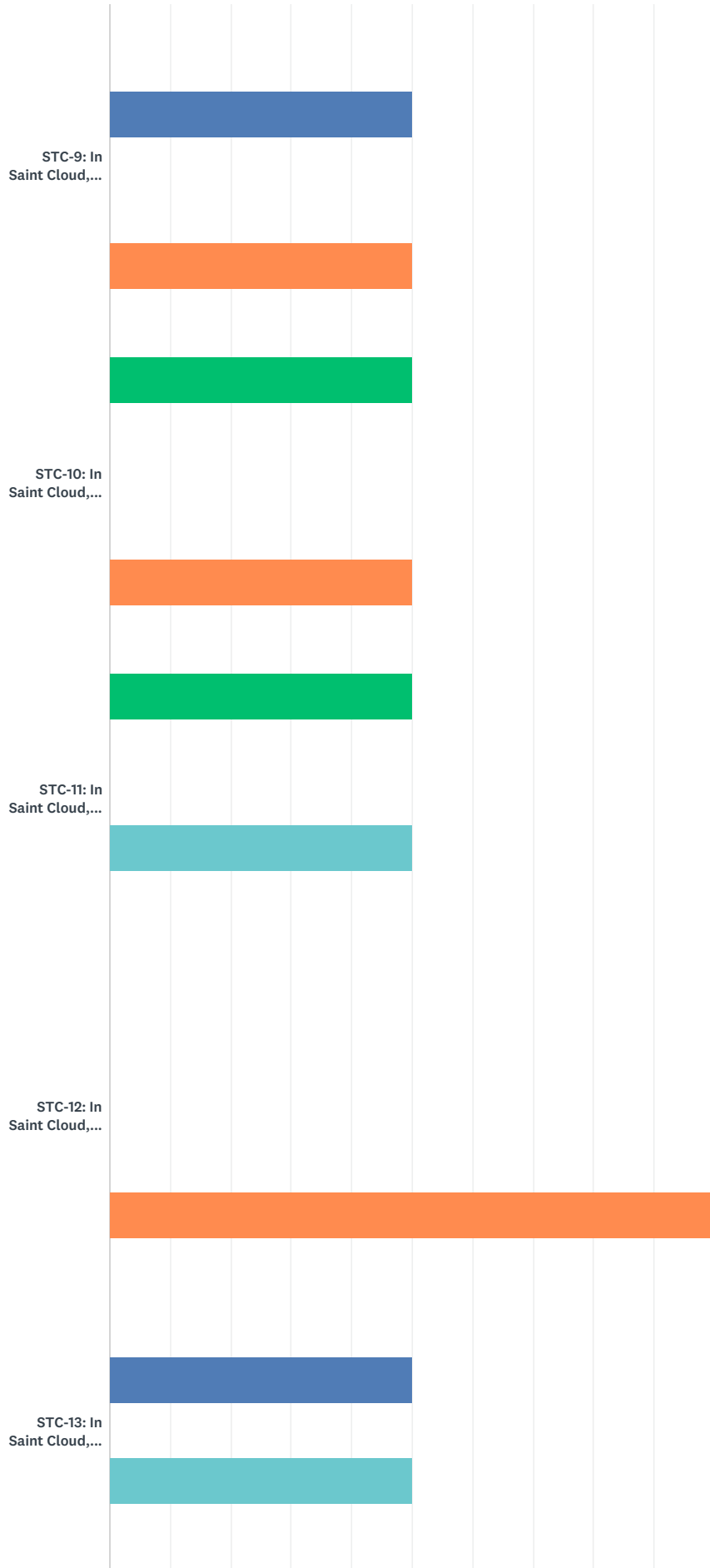
Answered: 2 Skipped: 1

#	RESPONSES	DATE
1	an exit ramp off Hwy 15 at 22nd St S or roundabout at 22nd st s and Cooper Ave or add sidewalk on east side of Cooper from Allendale to Traverse to enable pedestrians safe passage to the bus stop especially in winter without having to cross to west side through a snow bank and back to east side again. OR reconfigure the bike trail access/crossing at Traverse and Roosevelt Rd for safety and ease of use.	9/16/2019 3:40 AM
2	Fix hyw 15. Put in it the air from 2nd st to co rd 1.	8/14/2019 4:17 AM

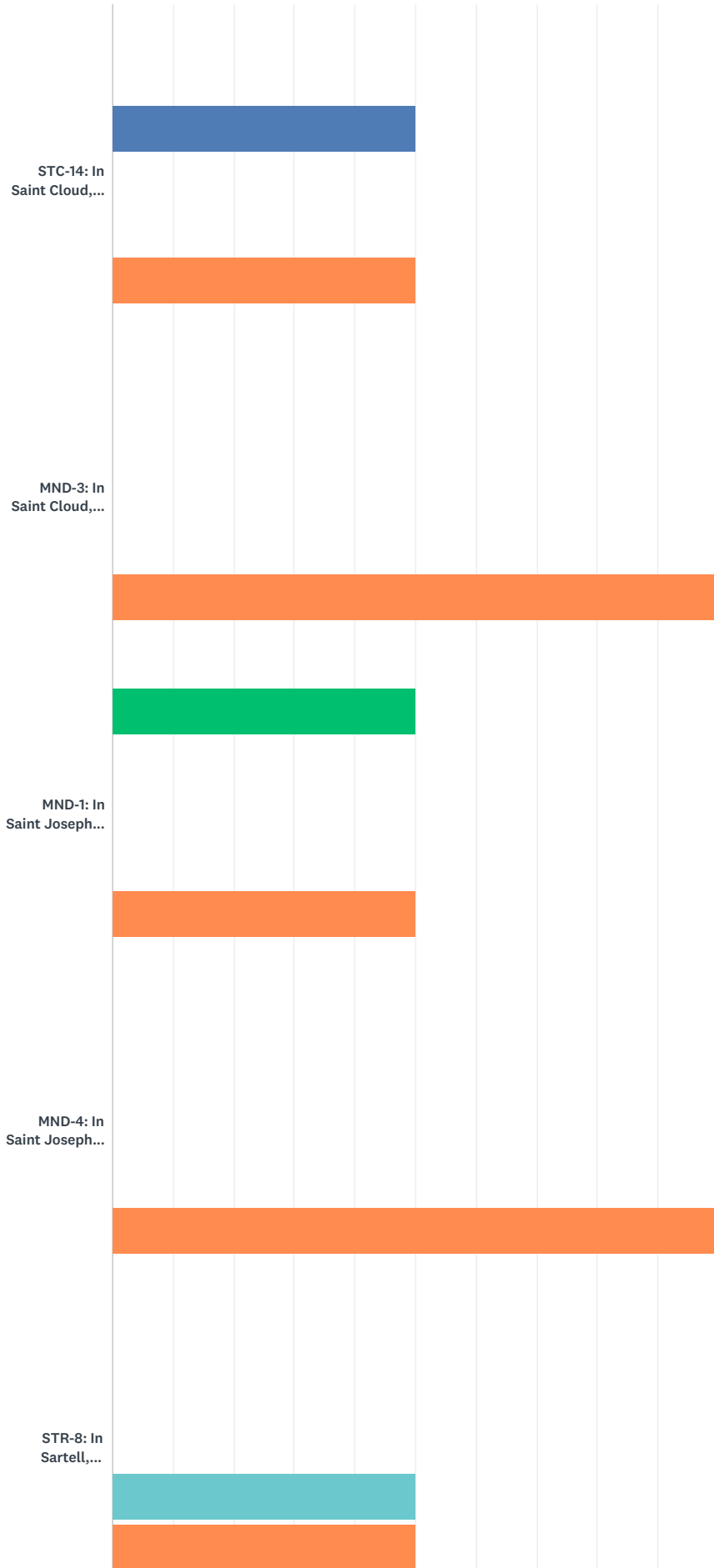
Q4 Thirty major reconstruction projects are also shown in the plan (see Chapter 7 for a map and more details). These projects do not add capacity to the roadway; they simply rebuild the roadway with the current number of lanes. The projects are listed below, in alphabetical jurisdictional order. Please, tell us how important any or all of the projects are to you and regional transportation.

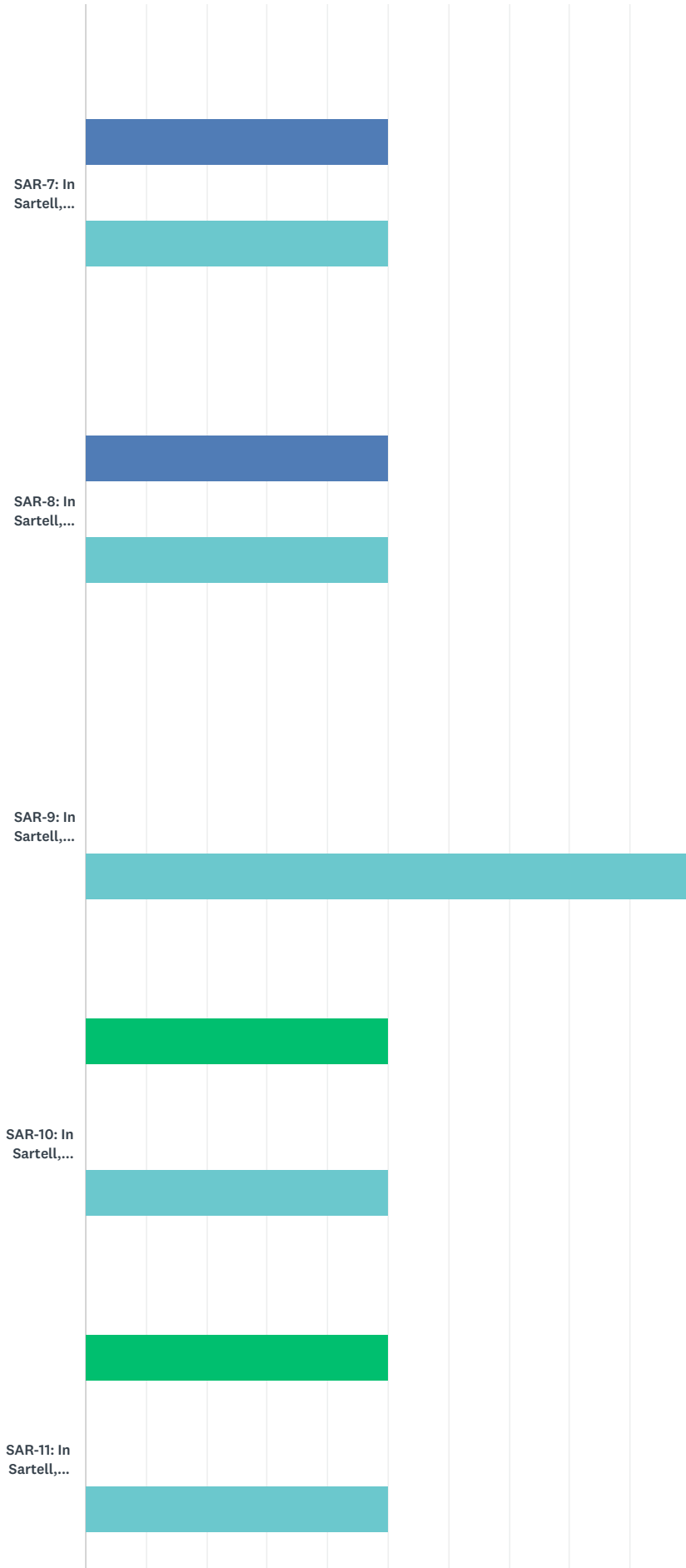
Answered: 2 Skipped: 1

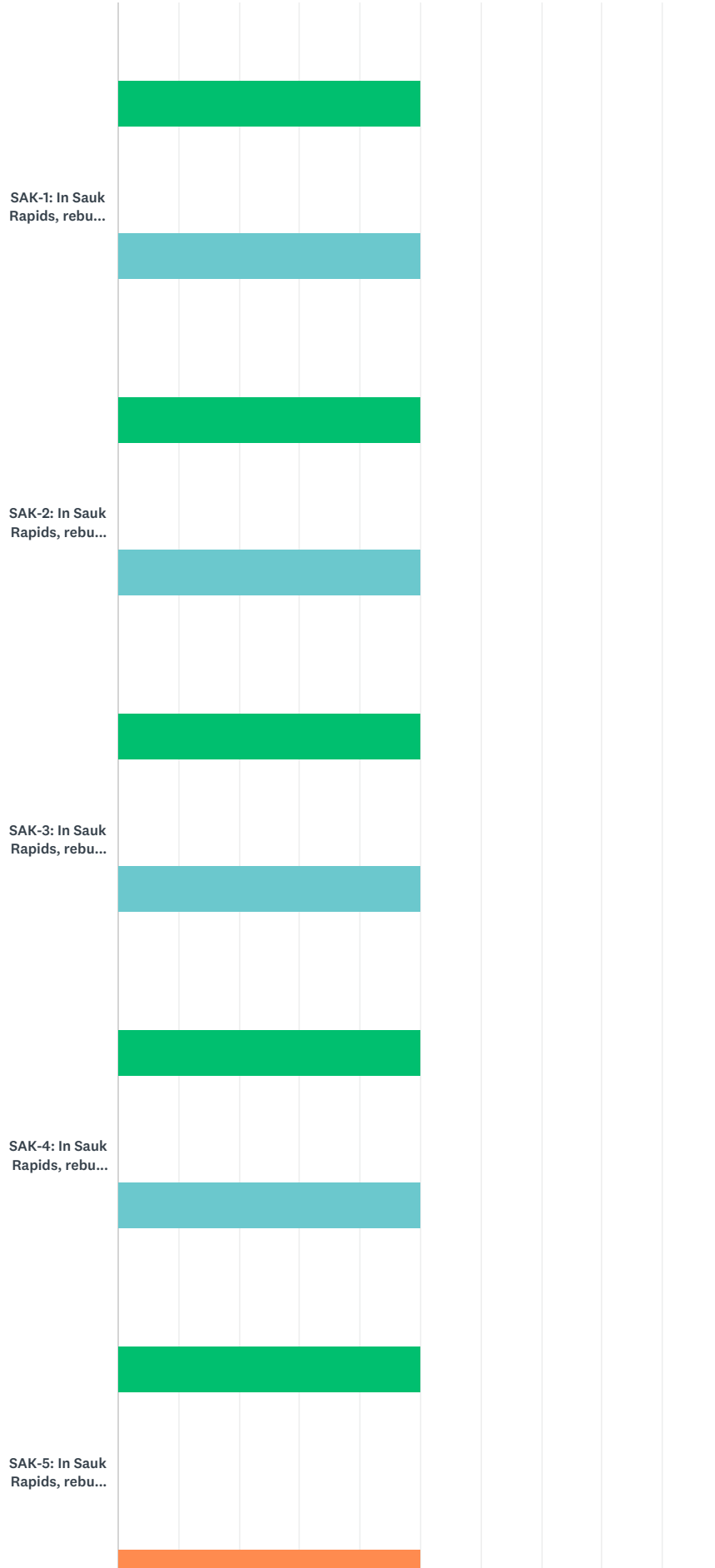




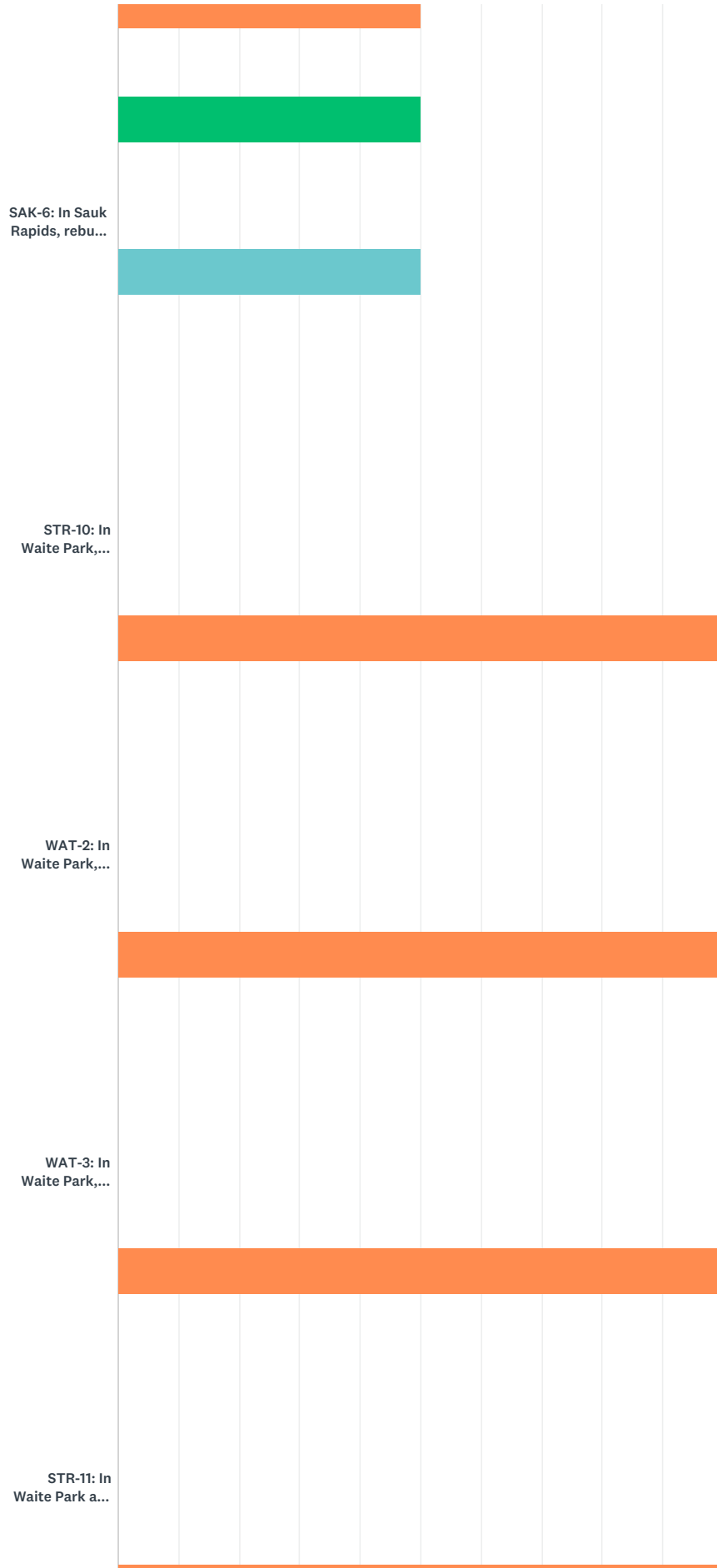
Review of MAPPING 2045



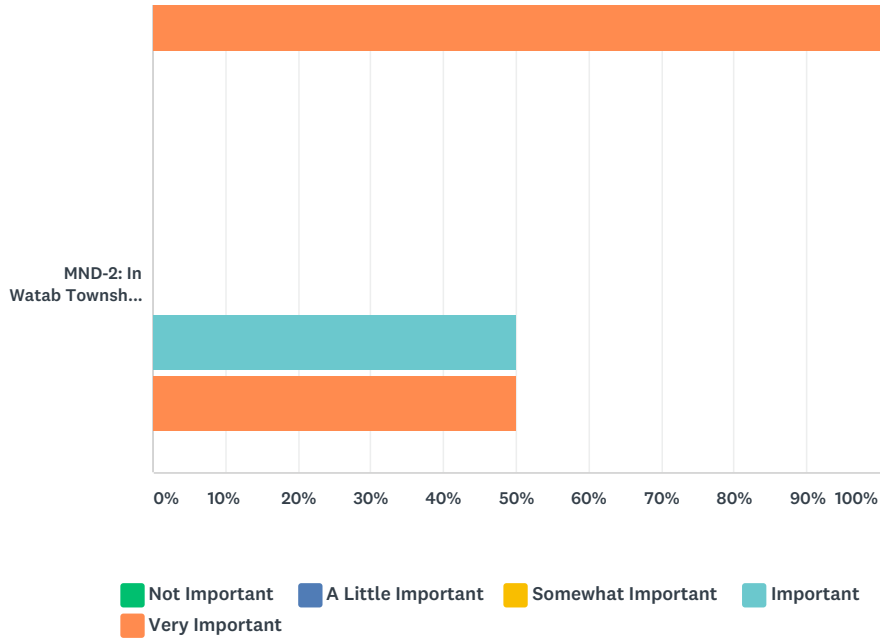




Review of MAPPING 2045



Review of MAPPING 2045



	NOT IMPORTANT	A LITTLE IMPORTANT	SOMEWHAT IMPORTANT	IMPORTANT	VERY IMPORTANT	TOTAL
STR-7: In Brockway Township, rebuild County Road 2 between 421st St and County Road 1	50.00% 1	0.00% 0	0.00% 0	50.00% 1	0.00% 0	2
STR-9: In Brockway Township, rebuild County Road 1 between County Road 17 and to the North Stearns County Line	50.00% 1	0.00% 0	0.00% 0	50.00% 1	0.00% 0	2
STR-12: In Saint Cloud and Saint Augusta, rebuild Oak Grove Road SW between 33rd St S and County Road 115	50.00% 1	0.00% 0	0.00% 0	0.00% 0	50.00% 1	2
STC-8: In Saint Cloud, rebuild Oak Grove Road SW between 22nd St S and 33rd St S	50.00% 1	0.00% 0	0.00% 0	0.00% 0	50.00% 1	2
STC-9: In Saint Cloud, rebuild Cooper Ave S between Traverse Road and Roosevelt Road	0.00% 0	50.00% 1	0.00% 0	0.00% 0	50.00% 1	2
STC-10: In Saint Cloud, rebuild 22nd St S between Oak Grove Road SW and Cooper Ave S	50.00% 1	0.00% 0	0.00% 0	0.00% 0	50.00% 1	2
STC-11: In Saint Cloud, rebuild Waite Ave S between 1st St N and South of Wellington Circle	50.00% 1	0.00% 0	0.00% 0	50.00% 1	0.00% 0	2
STC-12: In Saint Cloud, rebuild 9th Ave S between 4th St S and University Drive	0.00% 0	0.00% 0	0.00% 0	0.00% 0	100.00% 2	2
STC-13: In Saint Cloud, rebuild Wilson Ave NE between MN-23 and 1st St NE	0.00% 0	50.00% 1	0.00% 0	50.00% 1	0.00% 0	2
STC-14: In Saint Cloud, rebuild 13th St N between Northway Dr and 9th Ave N	0.00% 0	50.00% 1	0.00% 0	0.00% 0	50.00% 1	2
MND-3: In Saint Cloud, rebuild MN-23 between Lincoln Ave to Benton and East Saint Germain St to 15th Ave SE	0.00% 0	0.00% 0	0.00% 0	0.00% 0	100.00% 2	2
MND-1: In Saint Joseph Township, rebuild I-94 interchange between I-94 and MN-23	50.00% 1	0.00% 0	0.00% 0	0.00% 0	50.00% 1	2
MND-4: In Saint Joseph Township, replace I-94 bridges; Bridge #'s 73875 and 73876	0.00% 0	0.00% 0	0.00% 0	0.00% 0	100.00% 2	2
STR-8: In Sartell, rebuild Riverside Ave N between Sartell St W and 12th St N	0.00% 0	0.00% 0	0.00% 0	50.00% 1	50.00% 1	2
SAR-7: In Sartell, rebuild 19th Ave S between County Road 4 and 6th St S	0.00% 0	50.00% 1	0.00% 0	50.00% 1	0.00% 0	2
SAR-8: In Sartell, rebuild 4th Ave S between 2nd St S and 4th St S	0.00% 0	50.00% 1	0.00% 0	50.00% 1	0.00% 0	2

Review of MAPPING 2045

SAR-9: In Sartell, rebuild 35th St N between Townline Road and 12th Ave N	0.00%	0.00%	0.00%	100.00%	0.00%	2
	0	0	0	2	0	
SAR-10: In Sartell, rebuild Townline Road between County Road 4 and 1st Street N	50.00%	0.00%	0.00%	50.00%	0.00%	2
	1	0	0	1	0	
SAR-11: In Sartell, rebuild LeSauk Dr between Riverside Ave S and Dehler Drive	50.00%	0.00%	0.00%	50.00%	0.00%	2
	1	0	0	1	0	
SAK-1: In Sauk Rapids, rebuild Benton Dr S between Summit Ave S and US-10	50.00%	0.00%	0.00%	50.00%	0.00%	2
	1	0	0	1	0	
SAK-2: In Sauk Rapids, rebuild 2nd Ave S between Benton Dr S and 10th St S	50.00%	0.00%	0.00%	50.00%	0.00%	2
	1	0	0	1	0	
SAK-3: In Sauk Rapids, rebuild 2nd Ave S between 10th St S and Searle St	50.00%	0.00%	0.00%	50.00%	0.00%	2
	1	0	0	1	0	
SAK-4: In Sauk Rapids, rebuild 11th St N between 2nd Ave N and 6th Ave N	50.00%	0.00%	0.00%	50.00%	0.00%	2
	1	0	0	1	0	
SAK-5: In Sauk Rapids, rebuild 2nd Ave N between 3rd St N and 8th St N	50.00%	0.00%	0.00%	0.00%	50.00%	2
	1	0	0	0	1	
SAK-6: In Sauk Rapids, rebuild 4th Ave N between 8th St N and 13th St N	50.00%	0.00%	0.00%	50.00%	0.00%	2
	1	0	0	1	0	
STR-10: In Waite Park, replace the County Road 75 Sauk River bridge; bridge #6819	0.00%	0.00%	0.00%	0.00%	100.00%	2
	0	0	0	0	2	
WAT-2: In Waite Park, rebuild Waite Ave between 3rd St N and MN-23	0.00%	0.00%	0.00%	0.00%	100.00%	2
	0	0	0	0	2	
WAT-3: In Waite Park, rebuild 10th Ave S between Division St and MN-23	0.00%	0.00%	0.00%	0.00%	100.00%	2
	0	0	0	0	2	
STR-11: In Waite Park and Saint Joseph Township, rebuild County Road 138 between County Road 121 and MN-23	0.00%	0.00%	0.00%	0.00%	100.00%	2
	0	0	0	0	2	
MND-2: In Watab Township, replace US-10 bridge #3666 over creek	0.00%	0.00%	0.00%	50.00%	50.00%	2
	0	0	0	1	1	

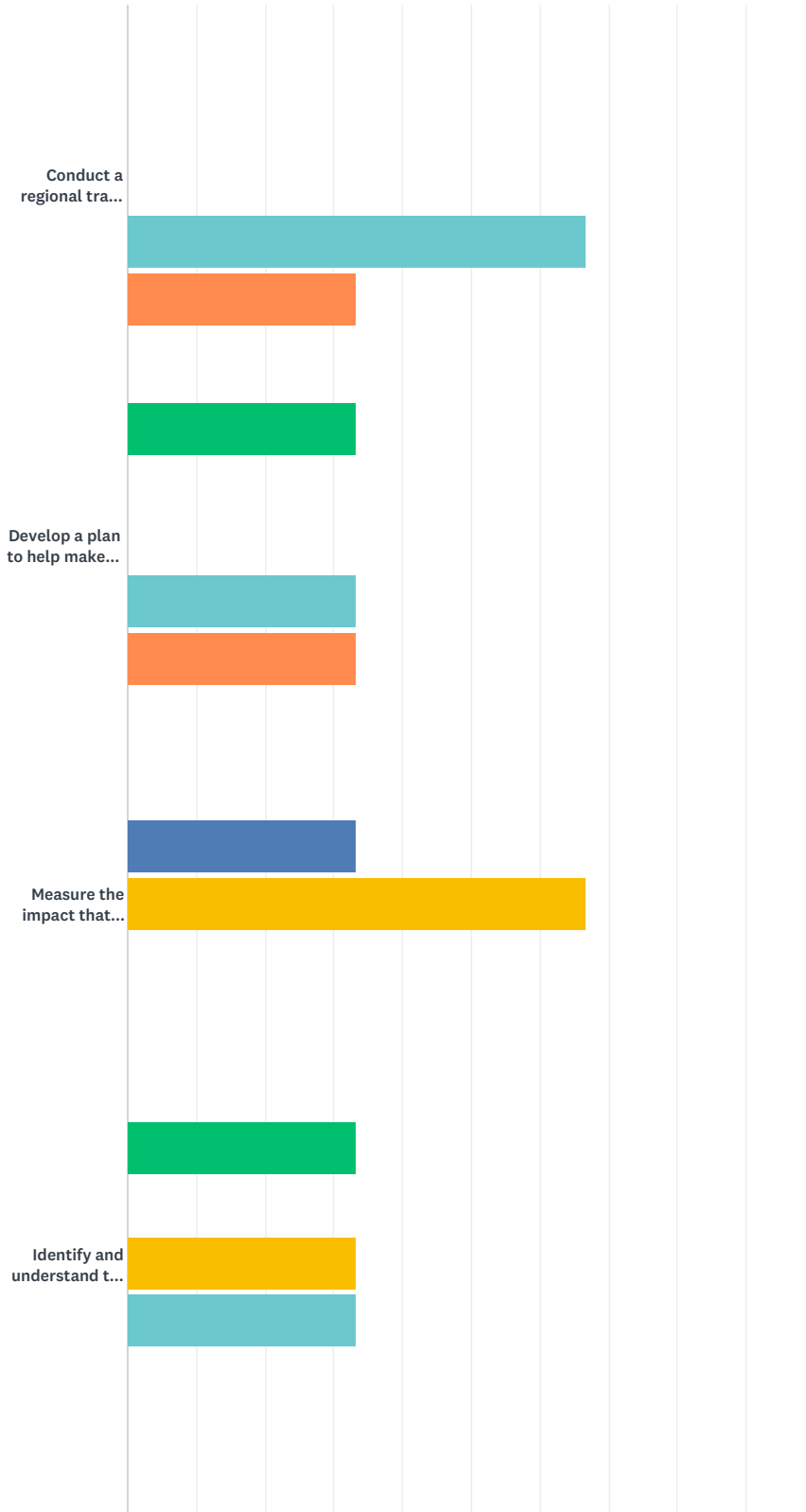
Q5 If there was sufficient funding to add one more reconstruction project to this list, what project would you add?

Answered: 2 Skipped: 1

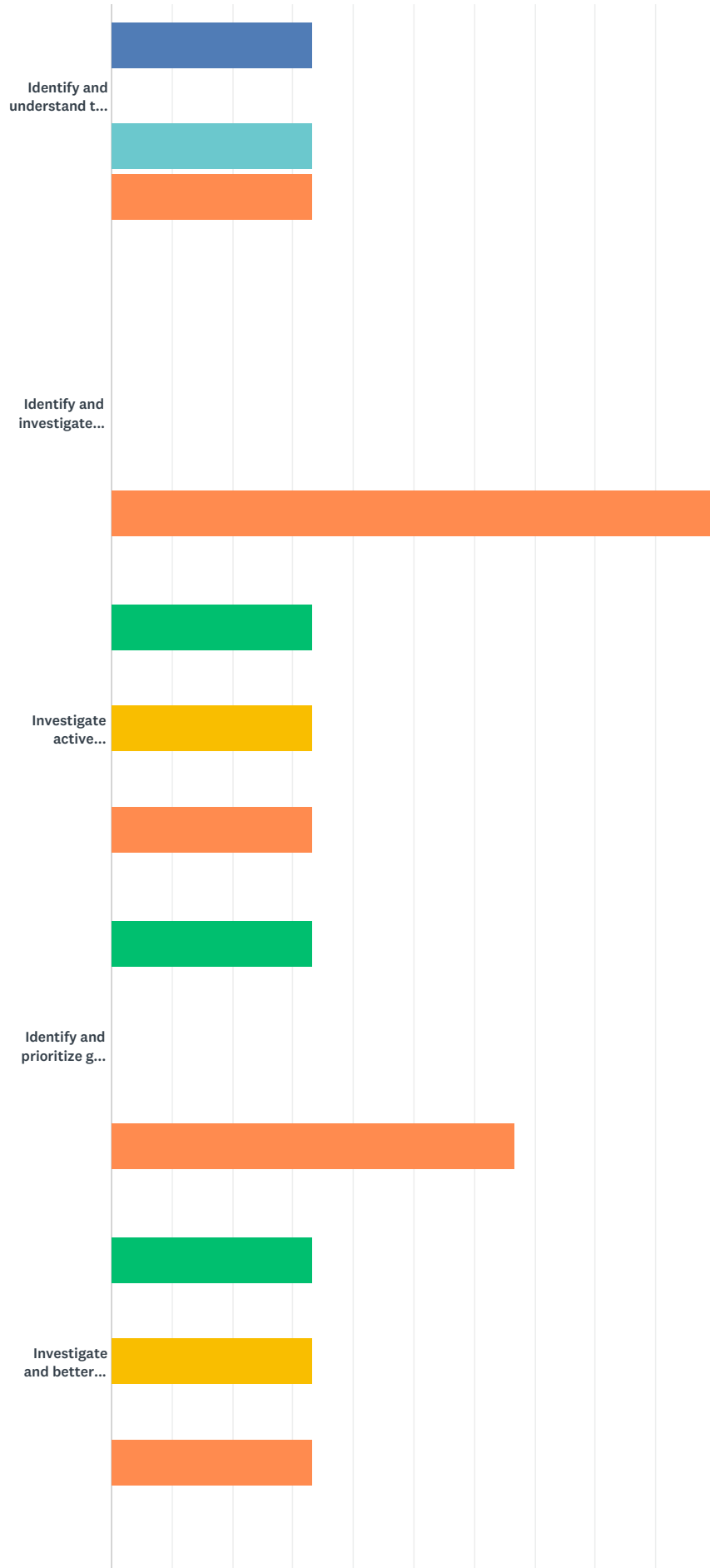
#	RESPONSES	DATE
1	rebuild Allendale Drive	9/16/2019 3:40 AM
2	Reconstruct the grading of the curved area of the eastern portion of Northwood Lane immediately after exiting Veteran's Drive. This location is continually under water after periods of high rain/snow melt.	9/10/2019 7:44 PM

Q6 Chapter 11 of the plan contains a proposed list of future planning studies in order to help implement the goals of the plan. In your opinion, please select the most appropriate response for each of the proposed studies for implementation below.

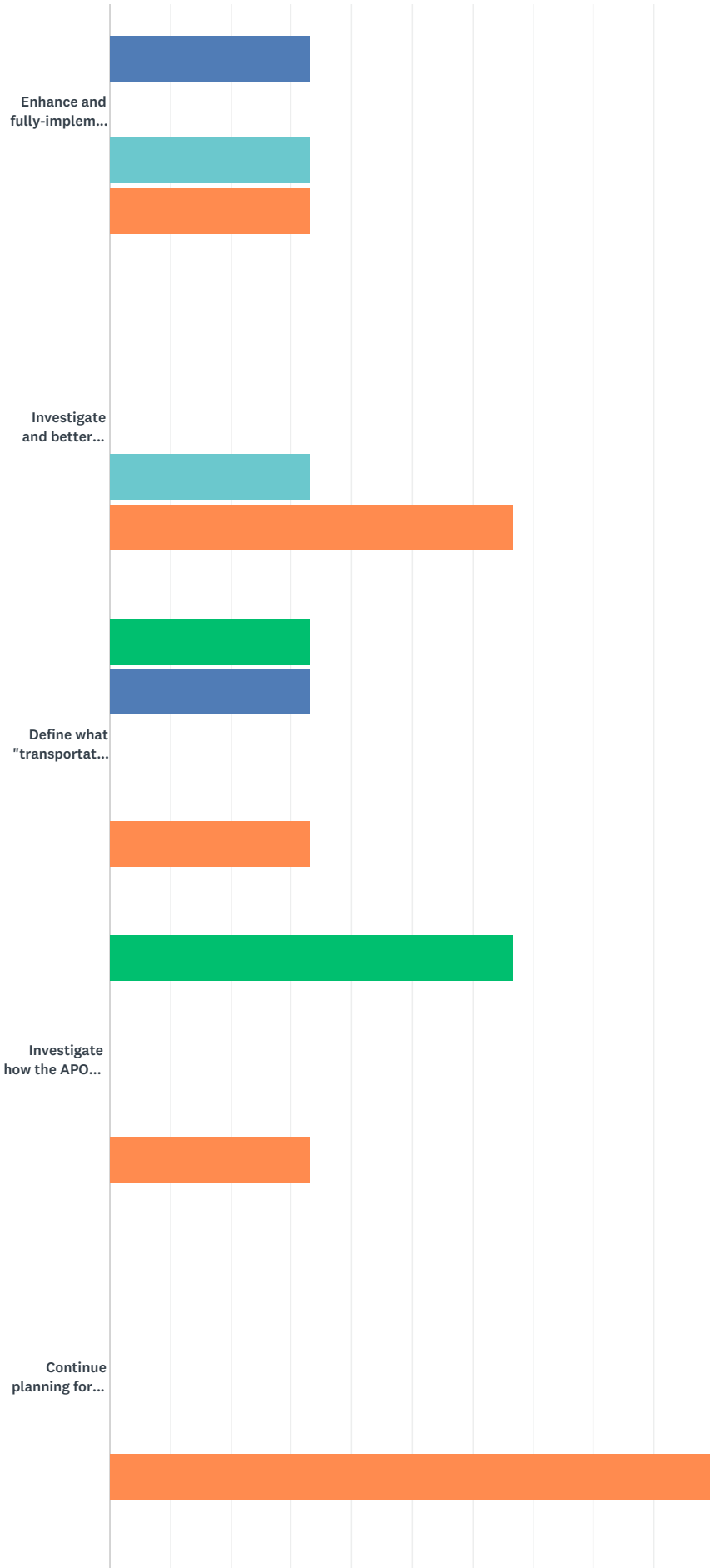
Answered: 3 Skipped: 0



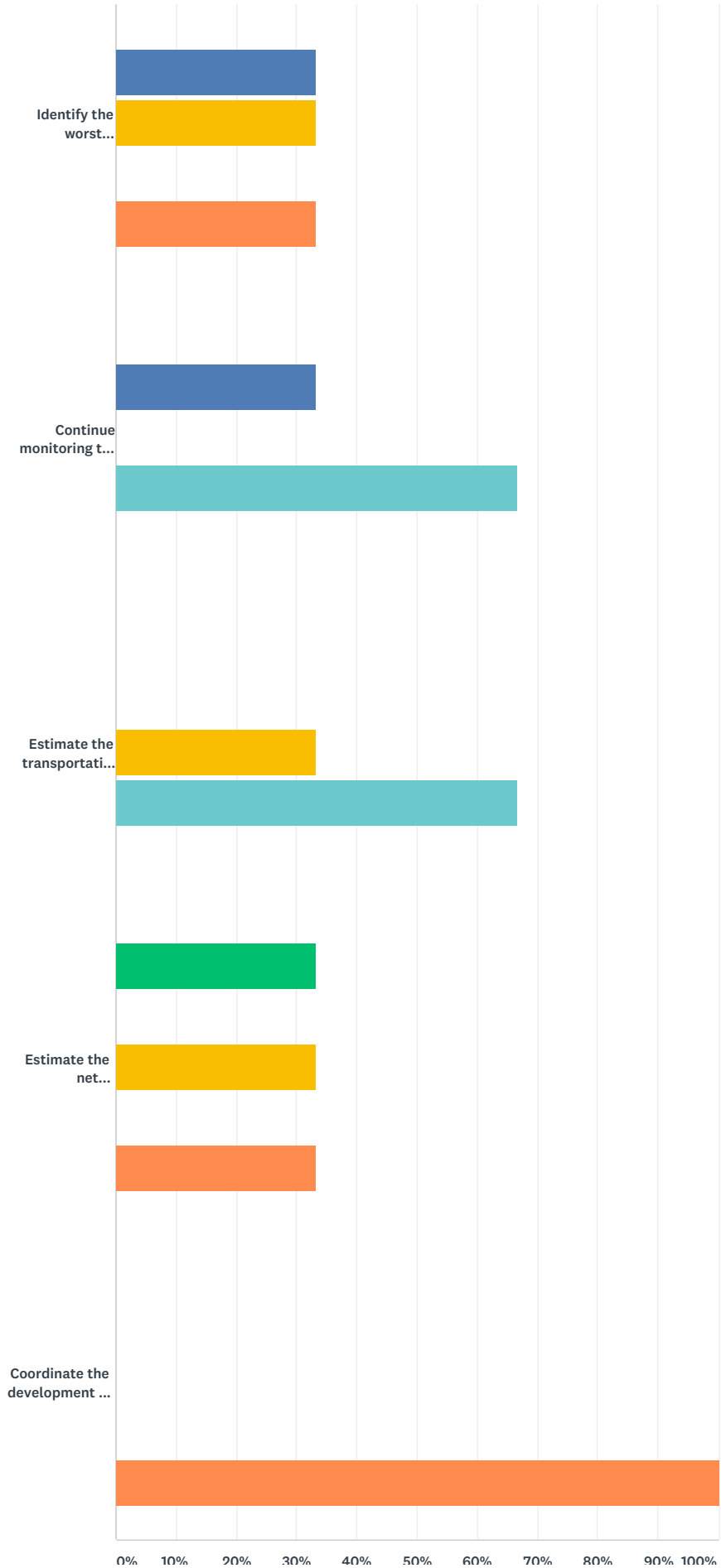
Review of MAPPING 2045



Review of MAPPING 2045



Review of MAPPING 2045



Review of MAPPING 2045

■ Not Important
 ■ A Little Important
 ■ Somewhat Important
 ■ Important
■ Very Important

	NOT IMPORTANT	A LITTLE IMPORTANT	SOMEWHAT IMPORTANT	IMPORTANT	VERY IMPORTANT	TOTAL
Conduct a regional travel survey to gain better insight on travel behaviors.	0.00% 0	0.00% 0	0.00% 0	66.67% 2	33.33% 1	3
Develop a plan to help make transportation more affordable for those who are struggling financially.	33.33% 1	0.00% 0	0.00% 0	33.33% 1	33.33% 1	3
Measure the impact that ride-hailing services like Uber and Lyft are having on transportation.	0.00% 0	33.33% 1	66.67% 2	0.00% 0	0.00% 0	3
Identify and understand the transportation needs and challenges that are unique to immigrants and refugees	33.33% 1	0.00% 0	33.33% 1	33.33% 1	0.00% 0	3
Identify and understand the transportation needs and challenges of older residents.	0.00% 0	33.33% 1	0.00% 0	33.33% 1	33.33% 1	3
Identify and investigate high-crash intersections; identify mitigation measures.	0.00% 0	0.00% 0	0.00% 0	0.00% 0	100.00% 3	3
Investigate active transportation (i.e., non-motorized) to gain an understanding of needs and challenges.	33.33% 1	0.00% 0	33.33% 1	0.00% 0	33.33% 1	3
Identify and prioritize gaps in the active transportation network for investment to tie segments together into a network.	33.33% 1	0.00% 0	0.00% 0	0.00% 0	66.67% 2	3
Investigate and better understand the inter-relationships between transportation and the natural environment of the region.	33.33% 1	0.00% 0	33.33% 1	0.00% 0	33.33% 1	3
Enhance and fully-implement the proposed freight-movement performance measures.	0.00% 0	33.33% 1	0.00% 0	33.33% 1	33.33% 1	3
Investigate and better understand the inter-relationships between transportation and economic development.	0.00% 0	0.00% 0	0.00% 0	33.33% 1	66.67% 2	3
Define what "transportation security" means locally and what role, if any, the APO should play in it.	33.33% 1	33.33% 1	0.00% 0	0.00% 0	33.33% 1	3
Investigate how the APO might structure its program to better support the attainment of specific goals.	66.67% 2	0.00% 0	0.00% 0	0.00% 0	33.33% 1	3
Continue planning for and implementing improved connections between the Saint Cloud region and the Twin Cities.	0.00% 0	0.00% 0	0.00% 0	0.00% 0	100.00% 3	3
Identify the worst performing roadways and investigate options for improving their performance	0.00% 0	33.33% 1	33.33% 1	0.00% 0	33.33% 1	3
Continue monitoring the development of connected-and-automated vehicles and adjust APO planning practices accordingly.	0.00% 0	33.33% 1	0.00% 0	66.67% 2	0.00% 0	3
Estimate the transportation impacts of long-distance commuters to the region and better understand the choices they are making.	0.00% 0	0.00% 0	33.33% 1	66.67% 2	0.00% 0	3
Estimate the net environmental impacts of various transportation options.	33.33% 1	0.00% 0	33.33% 1	0.00% 0	33.33% 1	3
Coordinate the development of an urban arterial ring-road.	0.00% 0	0.00% 0	0.00% 0	0.00% 0	100.00% 2	2

Q7 If there were sufficient resources to add one more study to the list, what would you add?

Answered: 2 Skipped: 1

#	RESPONSES	DATE
1	public opinion and input to public art and aesthetics in transportation projects and reducing noise pollution impacts on public opinion of quality of life	9/16/2019 3:40 AM
2	Analyze increased need for metro transit to the developing areas west of St. Cloud and Sartell.	9/10/2019 7:44 PM

Q8 In your opinion, please rank the transportation issues in order from 1 being the most important issue to 10 being the least important issue.

Answered: 3 Skipped: 0



	1	2	3	4	5	6	7	8	9	10	TOTAL	SCORE
Improving transit	33.33% 1	33.33% 1	0.00% 0	0.00% 0	0.00% 0	0.00% 0	0.00% 0	33.33% 1	0.00% 0	0.00% 0	3	7.33
Adding more sidewalks/trails	33.33% 1	33.33% 1	0.00% 0	0.00% 0	0.00% 0	0.00% 0	0.00% 0	33.33% 1	0.00% 0	0.00% 0	3	7.33
Increasing safety	0.00% 0	33.33% 1	33.33% 1	0.00% 0	0.00% 0	0.00% 0	33.33% 1	0.00% 0	0.00% 0	0.00% 0	3	7.00
Supporting the economy	0.00% 0	0.00% 0	0.00% 0	0.00% 0	33.33% 1	0.00% 0	33.33% 1	0.00% 0	33.33% 1	0.00% 0	3	4.00
Protecting the environment	50.00% 1	0.00% 0	0.00% 0	0.00% 0	50.00% 1	0.00% 0	0.00% 0	0.00% 0	0.00% 0	0.00% 0	2	8.00
Maintaining roadways	0.00% 0	0.00% 0	33.33% 1	33.33% 1	0.00% 0	0.00% 0	33.33% 1	0.00% 0	0.00% 0	0.00% 0	3	6.33
Building new roadways	0.00% 0	0.00% 0	0.00% 0	33.33% 1	33.33% 1	33.33% 1	0.00% 0	0.00% 0	0.00% 0	0.00% 0	3	6.00
Preparing for driver-less cars	0.00% 0	0.00% 0	0.00% 0	0.00% 0	0.00% 0	33.33% 1	0.00% 0	0.00% 0	33.33% 1	33.33% 1	3	2.67
Connecting our region to the Twin Cities Metro	0.00% 0	0.00% 0	33.33% 1	33.33% 1	0.00% 0	0.00% 0	0.00% 0	0.00% 0	0.00% 0	33.33% 1	3	5.33
Building the Ring Road	0.00% 0	0.00% 0	0.00% 0	0.00% 0	0.00% 0	33.33% 1	0.00% 0	0.00% 0	33.33% 1	33.33% 1	3	2.67

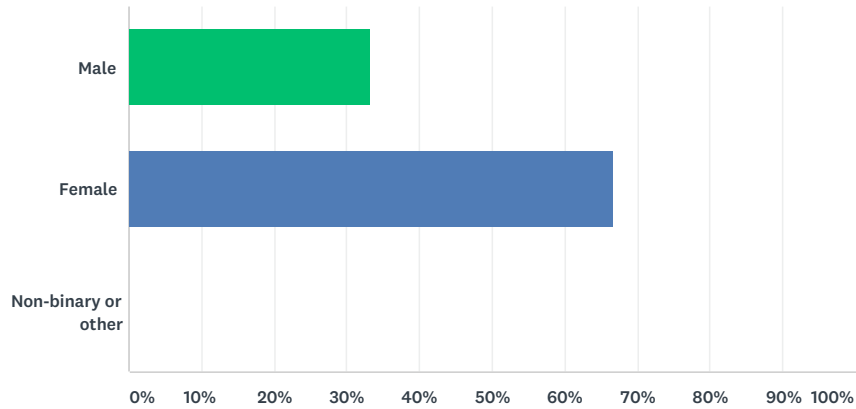
Q9 Do you have any other thoughts or comments about the draft plan that you would like us to know?

Answered: 2 Skipped: 1

#	RESPONSES	DATE
1	We are grateful for your comprehensive work on this - looks good - wish there was more funding to accelerate your progress.	9/16/2019 3:40 AM
2	Although not specifically addressed in this draft plan, serious consideration needs to be given to adding metro transit service to the expanding residential area in west St. Cloud. Specifically west of the intersection with 19th. Avenue South and County Road 4.	9/10/2019 7:44 PM

Q10 The questions that follow are OPTIONAL, but completing them will help us understand if we are reaching all segments of the region. What is your gender?

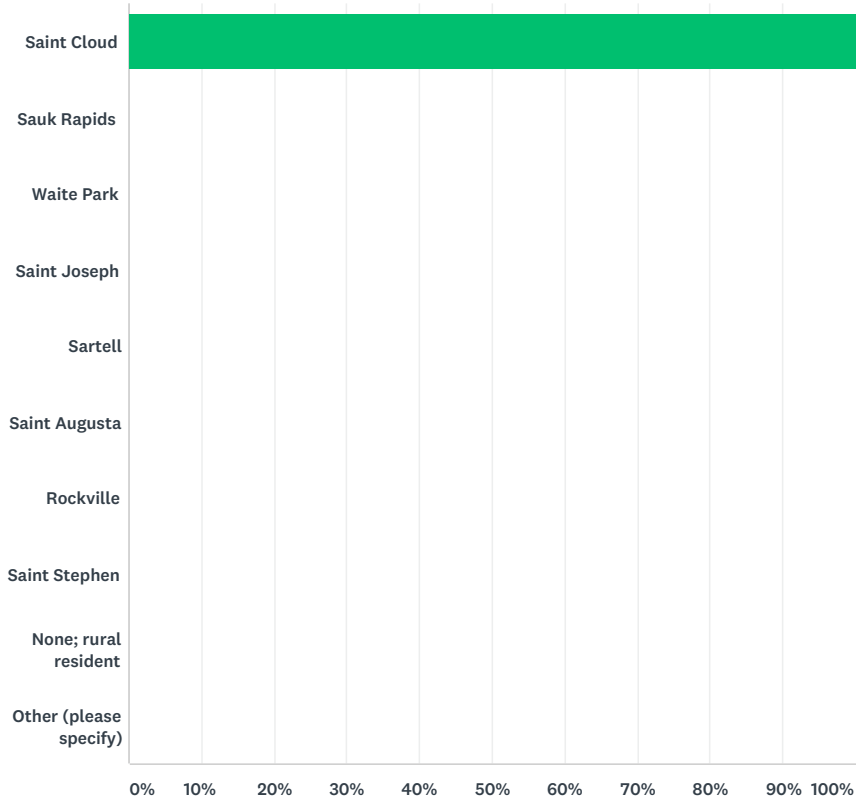
Answered: 3 Skipped: 0



ANSWER CHOICES	RESPONSES	
Male	33.33%	1
Female	66.67%	2
Non-binary or other	0.00%	0
TOTAL		3

Q11 In what city do you reside?

Answered: 3 Skipped: 0

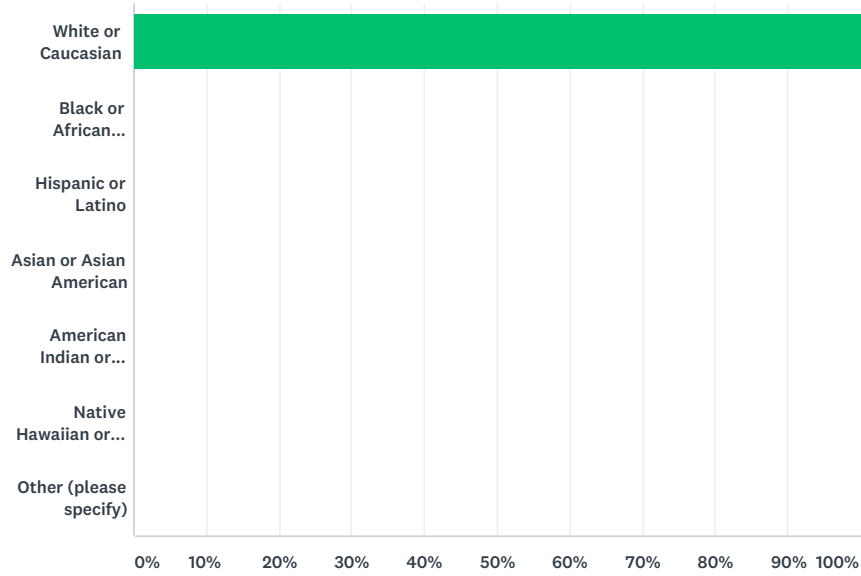


ANSWER CHOICES	RESPONSES	
Saint Cloud	100.00%	3
Sauk Rapids	0.00%	0
Waite Park	0.00%	0
Saint Joseph	0.00%	0
Sartell	0.00%	0
Saint Augusta	0.00%	0
Rockville	0.00%	0
Saint Stephen	0.00%	0
None; rural resident	0.00%	0
Other (please specify)	0.00%	0
TOTAL		3

#	OTHER (PLEASE SPECIFY)	DATE
	There are no responses.	

Q12 With what ethnicity do you most identify?

Answered: 3 Skipped: 0

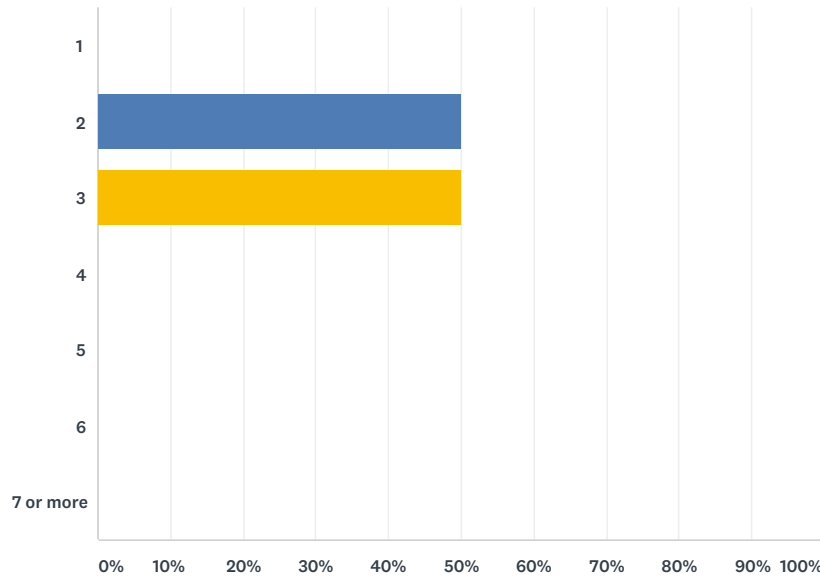


ANSWER CHOICES	RESPONSES	
White or Caucasian	100.00%	3
Black or African American	0.00%	0
Hispanic or Latino	0.00%	0
Asian or Asian American	0.00%	0
American Indian or Alaska Native	0.00%	0
Native Hawaiian or other Pacific Islander	0.00%	0
Other (please specify)	0.00%	0
TOTAL		3

#	OTHER (PLEASE SPECIFY)	DATE
	There are no responses.	

Q13 How many people live in your household?

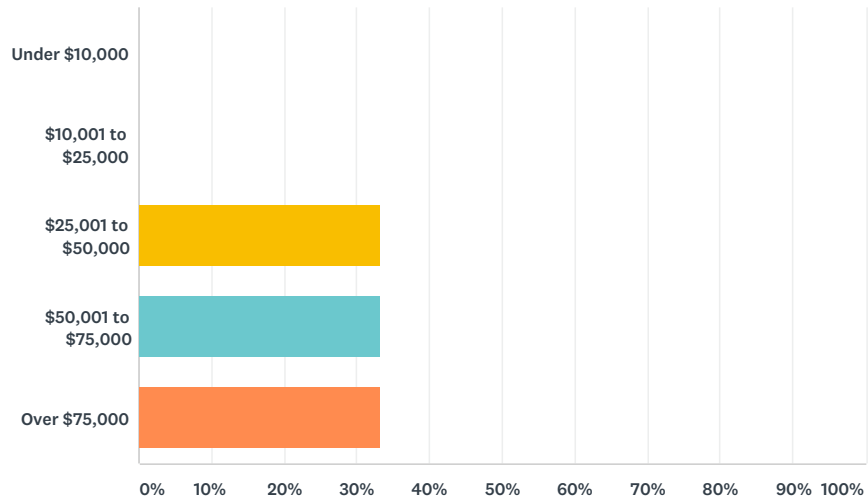
Answered: 2 Skipped: 1



ANSWER CHOICES	RESPONSES	
1	0.00%	0
2	50.00%	1
3	50.00%	1
4	0.00%	0
5	0.00%	0
6	0.00%	0
7 or more	0.00%	0
TOTAL		2

Q14 Last year, what was your total household income?

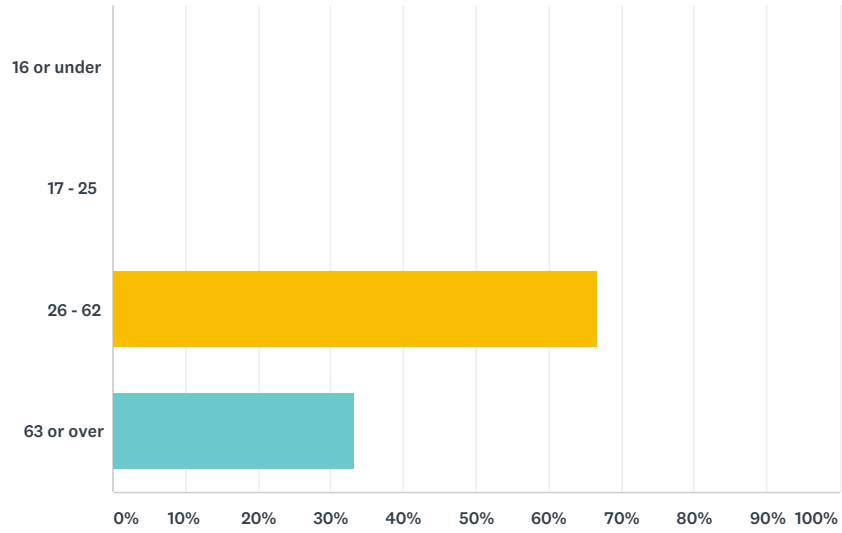
Answered: 3 Skipped: 0



ANSWER CHOICES	RESPONSES
Under \$10,000	0.00% 0
\$10,001 to \$25,000	0.00% 0
\$25,001 to \$50,000	33.33% 1
\$50,001 to \$75,000	33.33% 1
Over \$75,000	33.33% 1
TOTAL	3

Q15 What is your age?

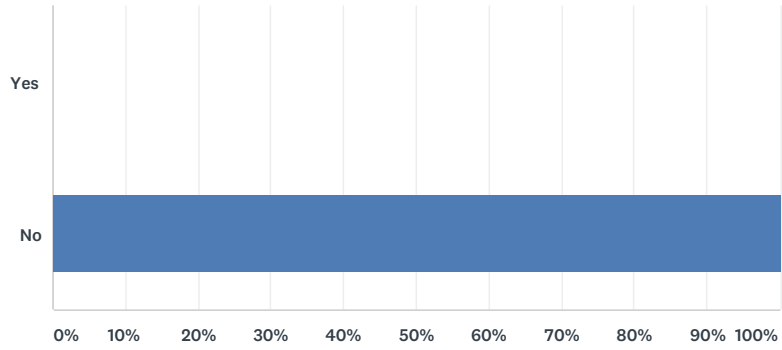
Answered: 3 Skipped: 0



ANSWER CHOICES	RESPONSES	
16 or under	0.00%	0
17 - 25	0.00%	0
26 - 62	66.67%	2
63 or over	33.33%	1
TOTAL		3

Q16 Do you have a physical disability?

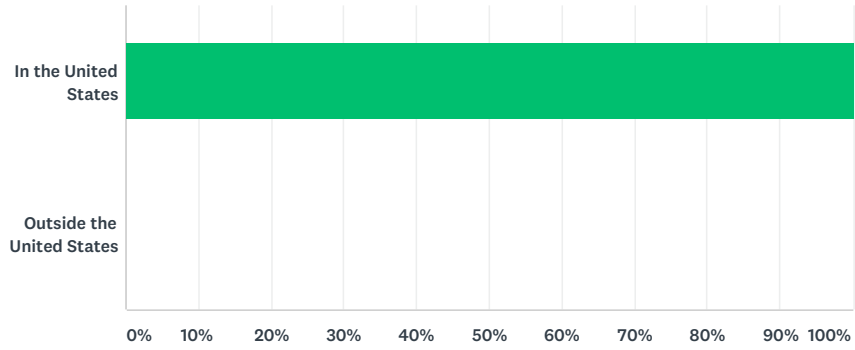
Answered: 3 Skipped: 0



ANSWER CHOICES	RESPONSES	
Yes	0.00%	0
No	100.00%	3
TOTAL		3

Q17 Where were you born?

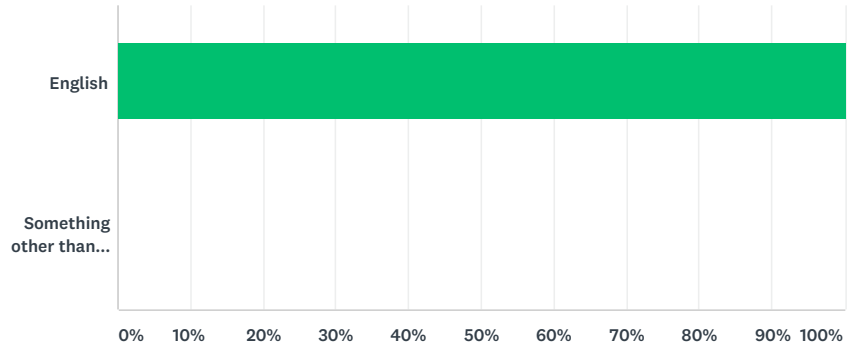
Answered: 3 Skipped: 0



ANSWER CHOICES	RESPONSES	
In the United States	100.00%	3
Outside the United States	0.00%	0
TOTAL		3

Q18 What is the primary language spoken in your home?

Answered: 3 Skipped: 0



ANSWER CHOICES	RESPONSES	
English	100.00%	3
Something other than English	0.00%	0
TOTAL		3