



LOOKING AHEAD 2050

2050 MTP SurveyMonkey Results





LOOKING AHEAD 2050

Benton County 2050 MTP SurveyMonkey Results





LOOKING AHEAD 2050

Sherburne County 2050 MTP SurveyMonkey Results





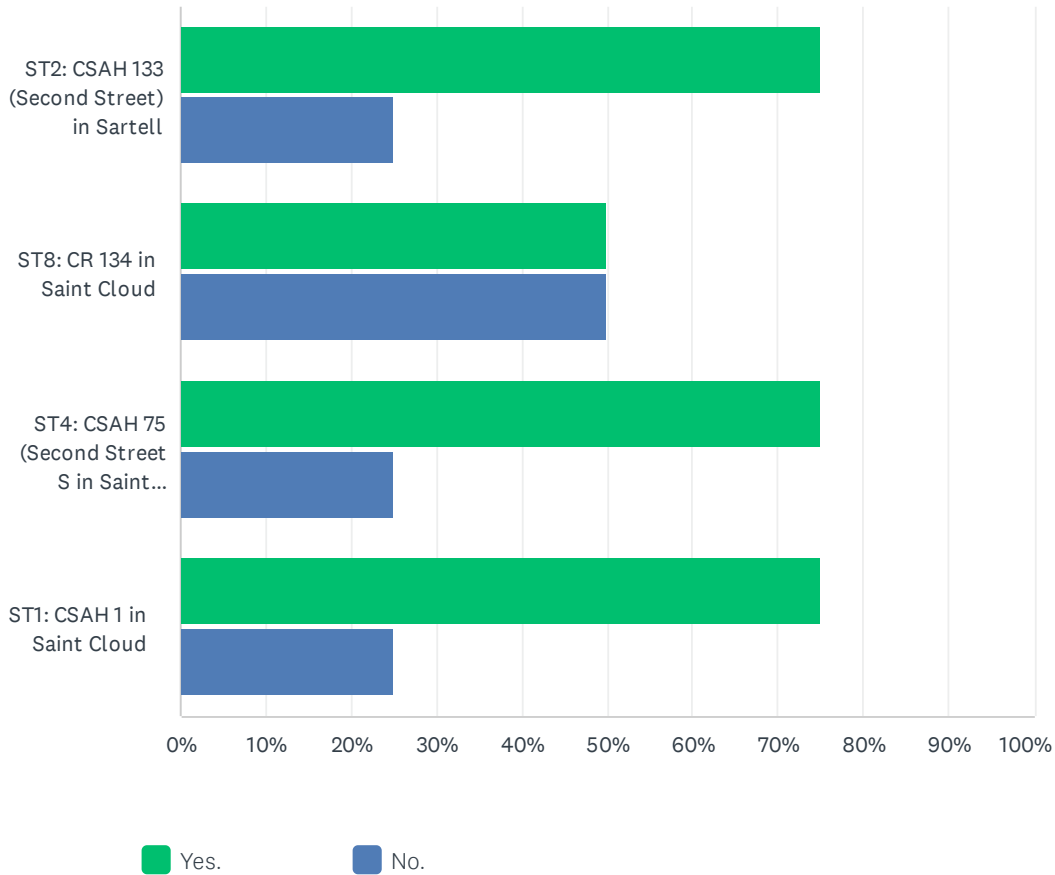
LOOKING AHEAD 2050

**Stearns County 2050 MTP
SurveyMonkey Results**



Q1 Do you feel the proposed CAPACITY EXPANSION infrastructure projects align with your vision for the future of your community?

Answered: 4 Skipped: 0

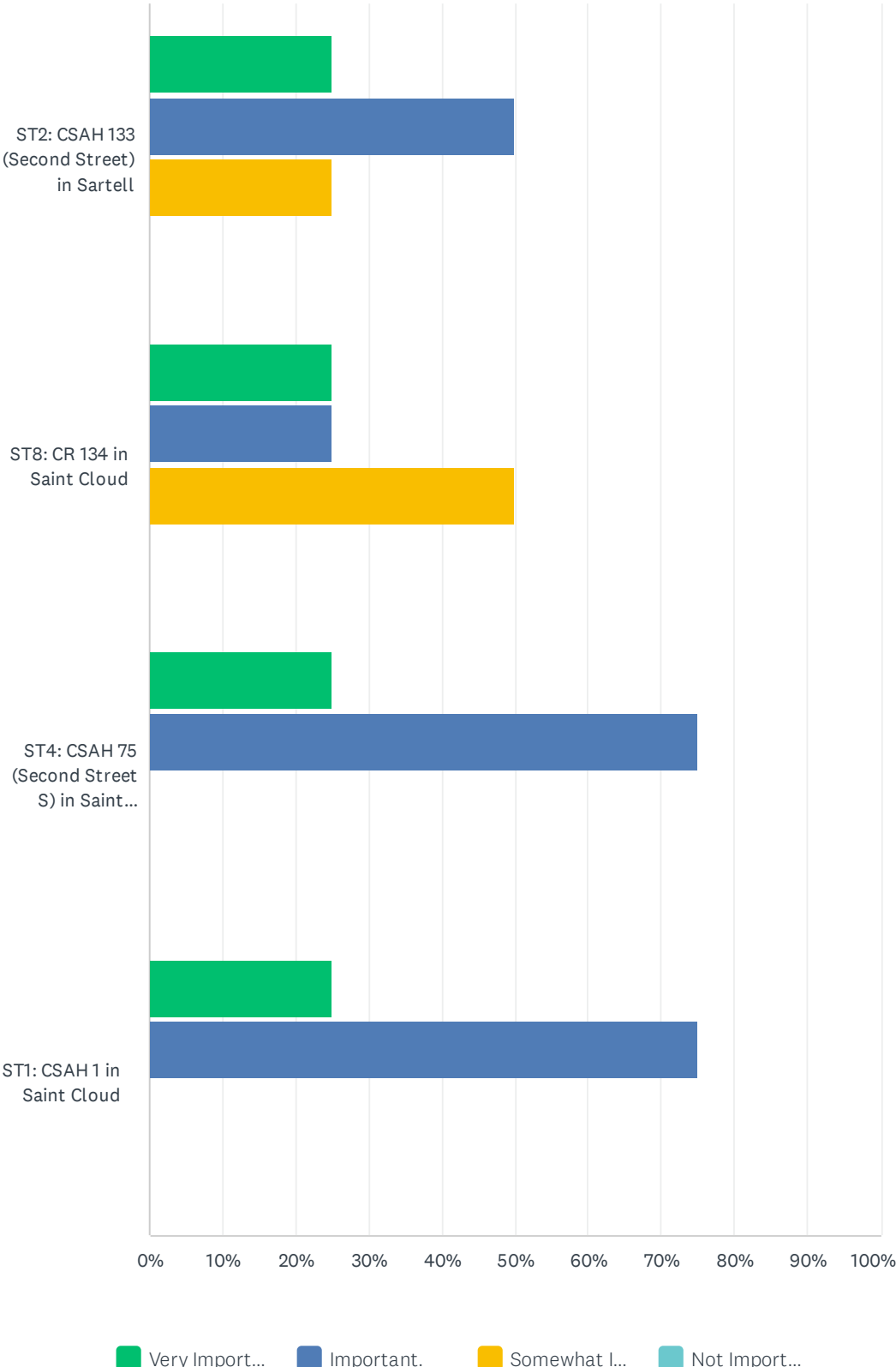


	YES.	NO.	TOTAL
ST2: CSAH 133 (Second Street) in Sartell	75.00% 3	25.00% 1	4
ST8: CR 134 in Saint Cloud	50.00% 2	50.00% 2	4
ST4: CSAH 75 (Second Street S in Saint Cloud)	75.00% 3	25.00% 1	4
ST1: CSAH 1 in Saint Cloud	75.00% 3	25.00% 1	4

Q2 How important is it to you that the following CAPACITY EXPANSION projects consider long-term sustainability and future growth?

Answered: 4 Skipped: 0

Looking Ahead 2050 MTP Projects -- Stearns County



Looking Ahead 2050 MTP Projects -- Stearns County

	VERY IMPORTANT.	IMPORTANT.	SOMEWHAT IMPORTANT.	NOT IMPORTANT.	TOTAL
ST2: CSAH 133 (Second Street) in Sartell	25.00% 1	50.00% 2	25.00% 1	0.00% 0	4
ST8: CR 134 in Saint Cloud	25.00% 1	25.00% 1	50.00% 2	0.00% 0	4
ST4: CSAH 75 (Second Street S) in Saint Cloud	25.00% 1	75.00% 3	0.00% 0	0.00% 0	4
ST1: CSAH 1 in Saint Cloud	25.00% 1	75.00% 3	0.00% 0	0.00% 0	4

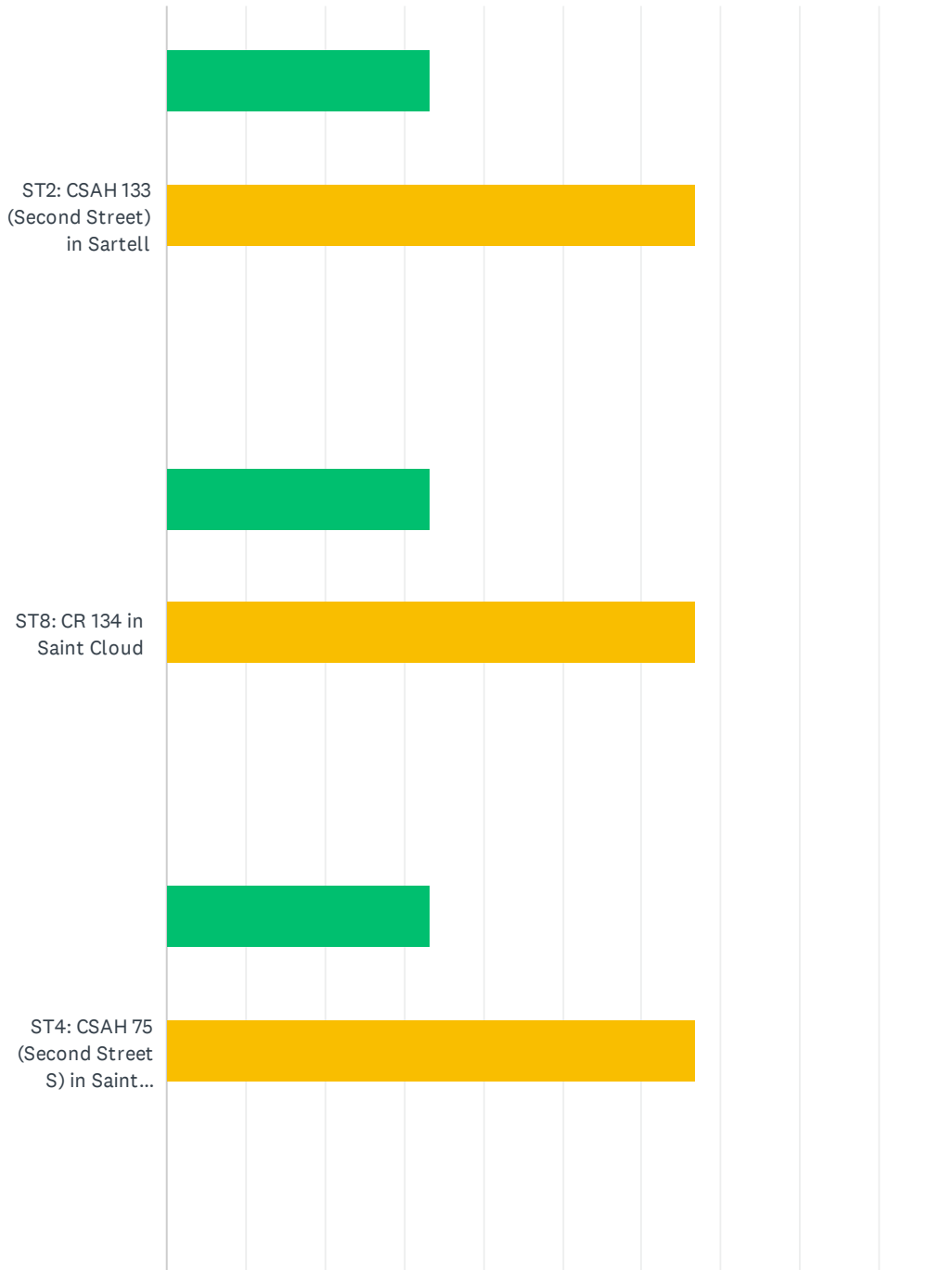
Q3 Based upon your answer to Question 2, please elaborate on your selection.

Answered: 2 Skipped: 2

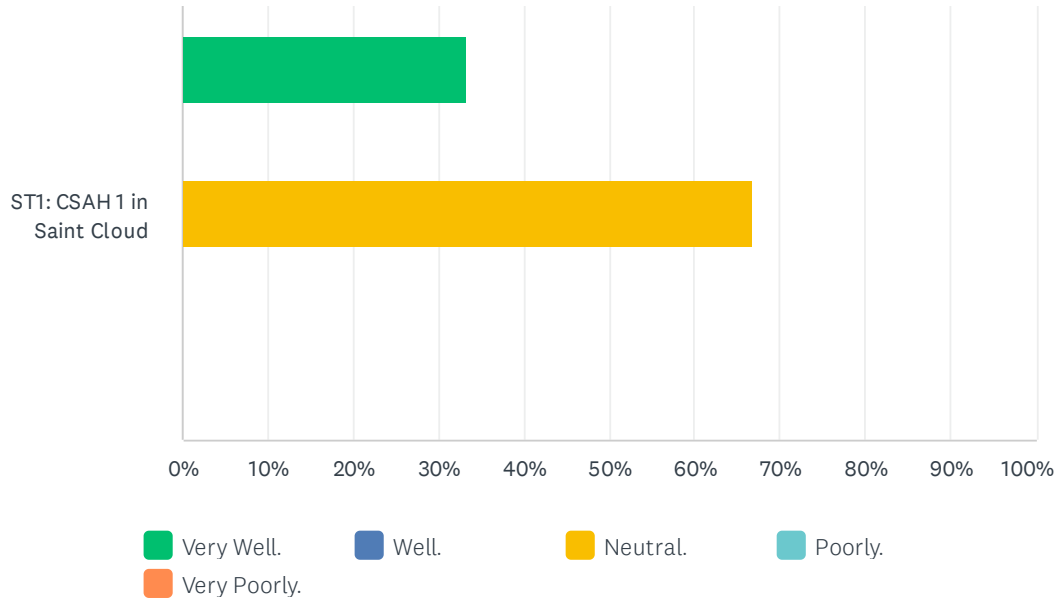
#	RESPONSES	DATE
1	the expansions look wasteful and not as valuable.	8/11/2024 12:58 PM
2	The traffic is already congested in some of these areas. Long-range planning is very late.	8/10/2024 11:02 AM

Q4 How well do you think the proposed CAPACITY EXPANSION projects address the historically underrepresented community's travel needs? Historically underrepresented communities include the following: individuals who identify as Black, Indigenous, or a Person-of-Color (BIPOC), low-income households, people with disabilities, people with limited English proficiency, zero vehicle households, individuals over the age of 65, and individuals under the age of 18.

Answered: 3 Skipped: 1



Looking Ahead 2050 MTP Projects -- Stearns County



	VERY WELL.	WELL.	NEUTRAL.	POORLY.	VERY POORLY.	TOTAL
ST2: CSAH 133 (Second Street) in Sartell	33.33% 1	0.00% 0	66.67% 2	0.00% 0	0.00% 0	3
ST8: CR 134 in Saint Cloud	33.33% 1	0.00% 0	66.67% 2	0.00% 0	0.00% 0	3
ST4: CSAH 75 (Second Street S) in Saint Cloud	33.33% 1	0.00% 0	66.67% 2	0.00% 0	0.00% 0	3
ST1: CSAH 1 in Saint Cloud	33.33% 1	0.00% 0	66.67% 2	0.00% 0	0.00% 0	3

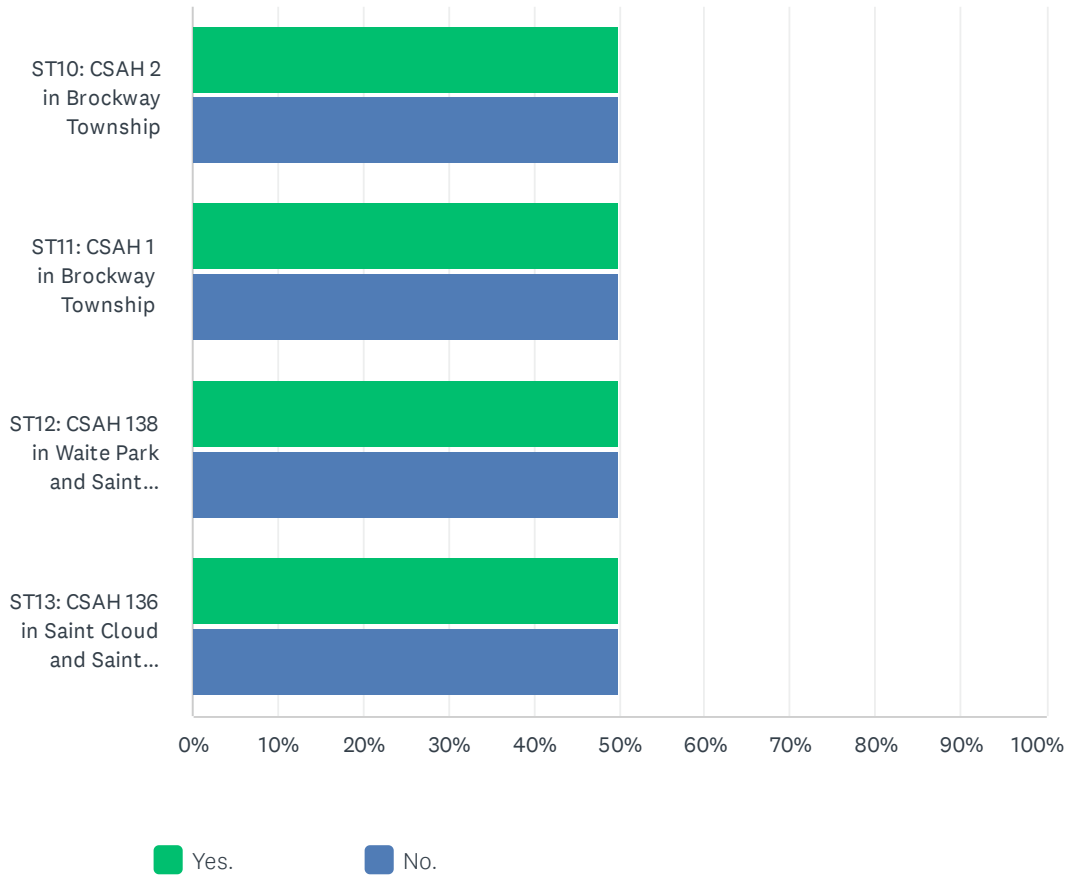
Q5 Based upon your answer to Question 4, if you selected "Neutral," "Poorly," or "Very Poorly," what specific areas do you feel are lacking and what improvements would you suggest to better meet these communities' travel needs?

Answered: 3 Skipped: 1

#	RESPONSES	DATE
1	I was hoping for something to happen to 322nd St., St. Cloud	8/11/2024 6:21 PM
2	seems you may be focusing on that while losing sight of other important issues and concerns.	8/11/2024 12:58 PM
3	I do not understand why this is even a question that should be addressed--disgusting.	8/10/2024 11:02 AM

Q6 Do you feel the proposed SYSTEM PRESERVATION infrastructure projects align with your vision for the future of your community?

Answered: 4 Skipped: 0



	YES.	NO.	TOTAL
ST10: CSAH 2 in Brockway Township	50.00% 2	50.00% 2	4
ST11: CSAH 1 in Brockway Township	50.00% 2	50.00% 2	4
ST12: CSAH 138 in Waite Park and Saint Joseph Township	50.00% 2	50.00% 2	4
ST13: CSAH 136 in Saint Cloud and Saint Augusta	50.00% 2	50.00% 2	4

Q7 How important is it to you that the following SYSTEM PRESERVATION projects consider long-term sustainability and future growth?

Answered: 4 Skipped: 0

Looking Ahead 2050 MTP Projects -- Stearns County



Looking Ahead 2050 MTP Projects -- Stearns County

	VERY IMPORTANT.	IMPORTANT.	SOMEWHAT IMPORTANT.	NOT IMPORTANT.	TOTAL
ST10: CSAH 2 in Brockway Township	25.00% 1	0.00% 0	50.00% 2	25.00% 1	4
ST11: CSAH 1 in Brockway Township	25.00% 1	0.00% 0	50.00% 2	25.00% 1	4
ST12: CSAH 138 in Waite Park and Saint Joseph Township	25.00% 1	25.00% 1	25.00% 1	25.00% 1	4
ST13: CSAH 136 in Saint Cloud and Saint Augusta	25.00% 1	25.00% 1	25.00% 1	25.00% 1	4

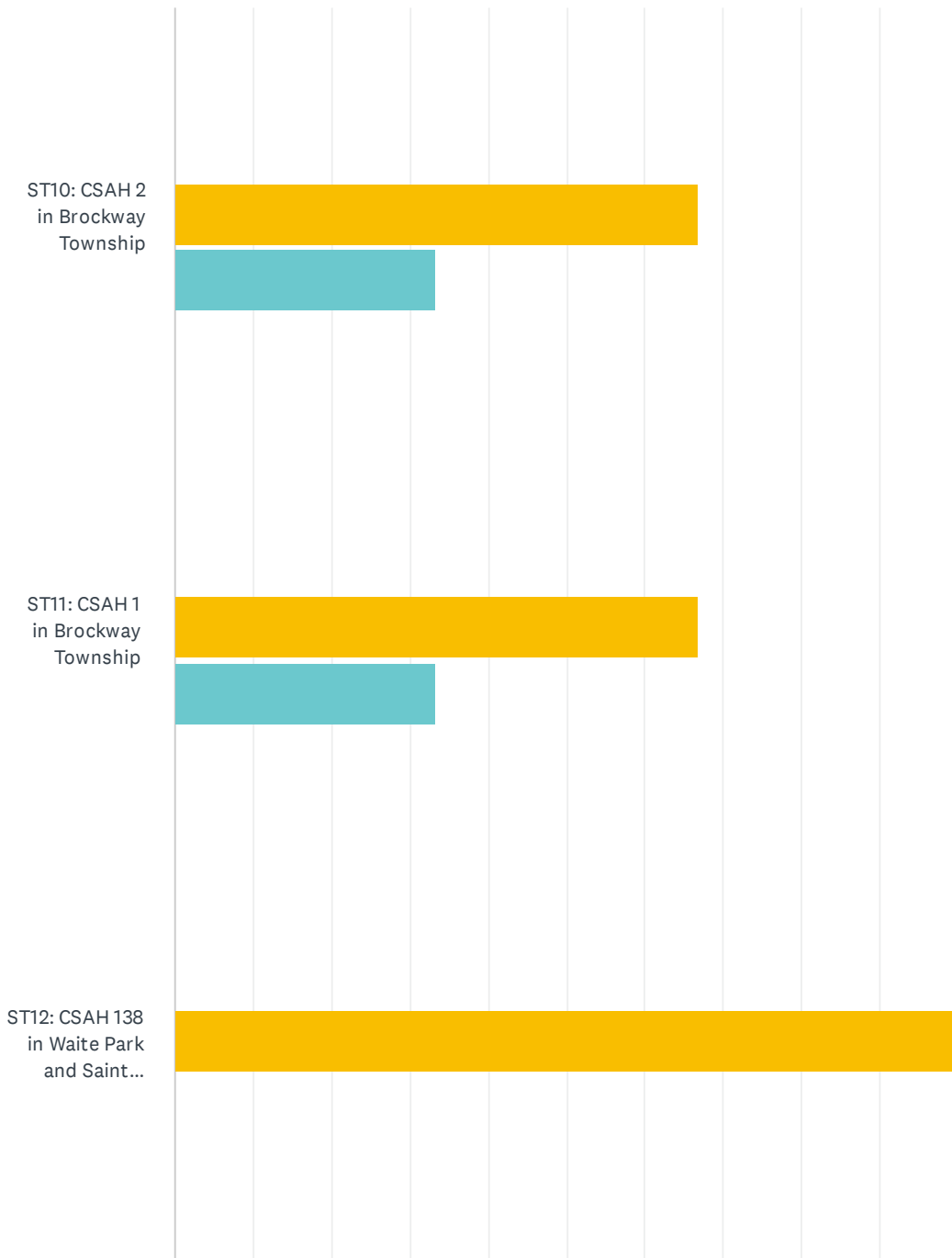
Q8 Based upon your answer to Question 7, please elaborate on your selection.

Answered: 2 Skipped: 2

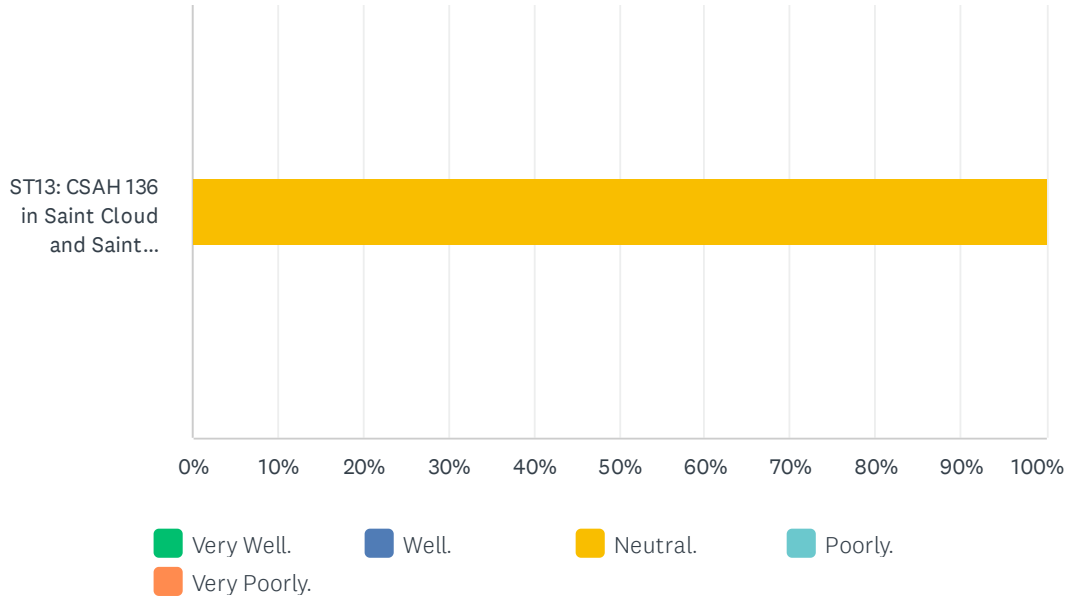
#	RESPONSES	DATE
1	no real vision	8/11/2024 12:58 PM
2	Very late in updating roads to handle growth in the entire area.	8/10/2024 11:02 AM

Q9 How well do you think the proposed SYSTEM PRESERVATION projects address the historically underrepresented community's travel needs? Historically underrepresented communities include the following: individuals who identify as Black, Indigenous, or a Person-of-Color (BIPOC), low-income households, people with disabilities, people with limited English proficiency, zero vehicle households, individuals over the age of 65, and individuals under the age of 18.

Answered: 3 Skipped: 1



Looking Ahead 2050 MTP Projects -- Stearns County



	VERY WELL.	WELL.	NEUTRAL.	POORLY.	VERY POORLY.	TOTAL
ST10: CSAH 2 in Brockway Township	0.00% 0	0.00% 0	66.67% 2	33.33% 1	0.00% 0	3
ST11: CSAH 1 in Brockway Township	0.00% 0	0.00% 0	66.67% 2	33.33% 1	0.00% 0	3
ST12: CSAH 138 in Waite Park and Saint Joseph Township	0.00% 0	0.00% 0	100.00% 3	0.00% 0	0.00% 0	3
ST13: CSAH 136 in Saint Cloud and Saint Augusta	0.00% 0	0.00% 0	100.00% 3	0.00% 0	0.00% 0	3

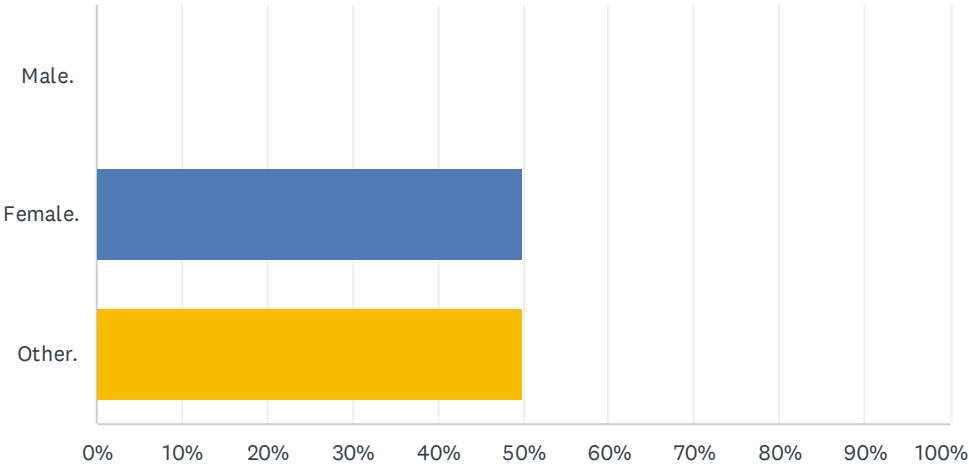
Q10 Based upon your answer to Question 9, if you selected "Neutral," "Poorly," or "Very Poorly," what specific areas do you feel are lacking and what improvements would you suggest to better meet these communities' travel needs?

Answered: 2 Skipped: 2

#	RESPONSES	DATE
1	what does that have to do with anything	8/11/2024 12:58 PM
2	Same as answer to #4.	8/10/2024 11:02 AM

Q12 What is your gender?

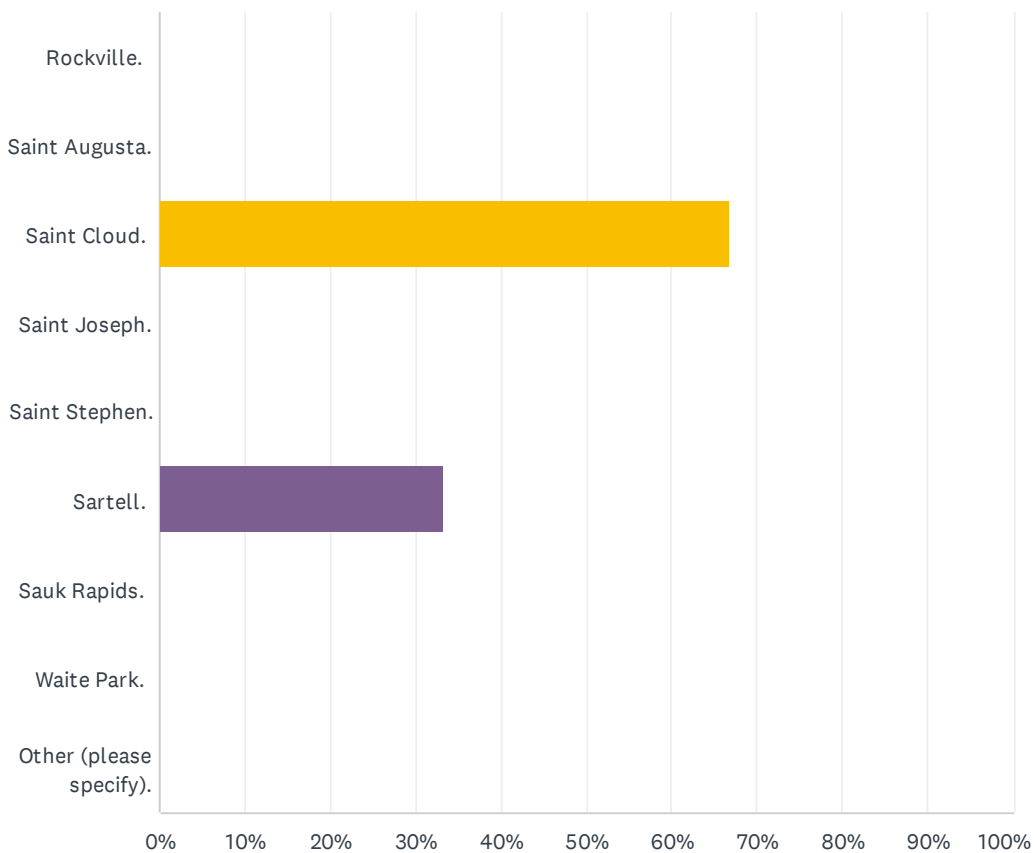
Answered: 2 Skipped: 2



ANSWER CHOICES	RESPONSES
Male.	0.00% 0
Female.	50.00% 1
Other.	50.00% 1
TOTAL	2

Q13 In what city do you reside?

Answered: 3 Skipped: 1

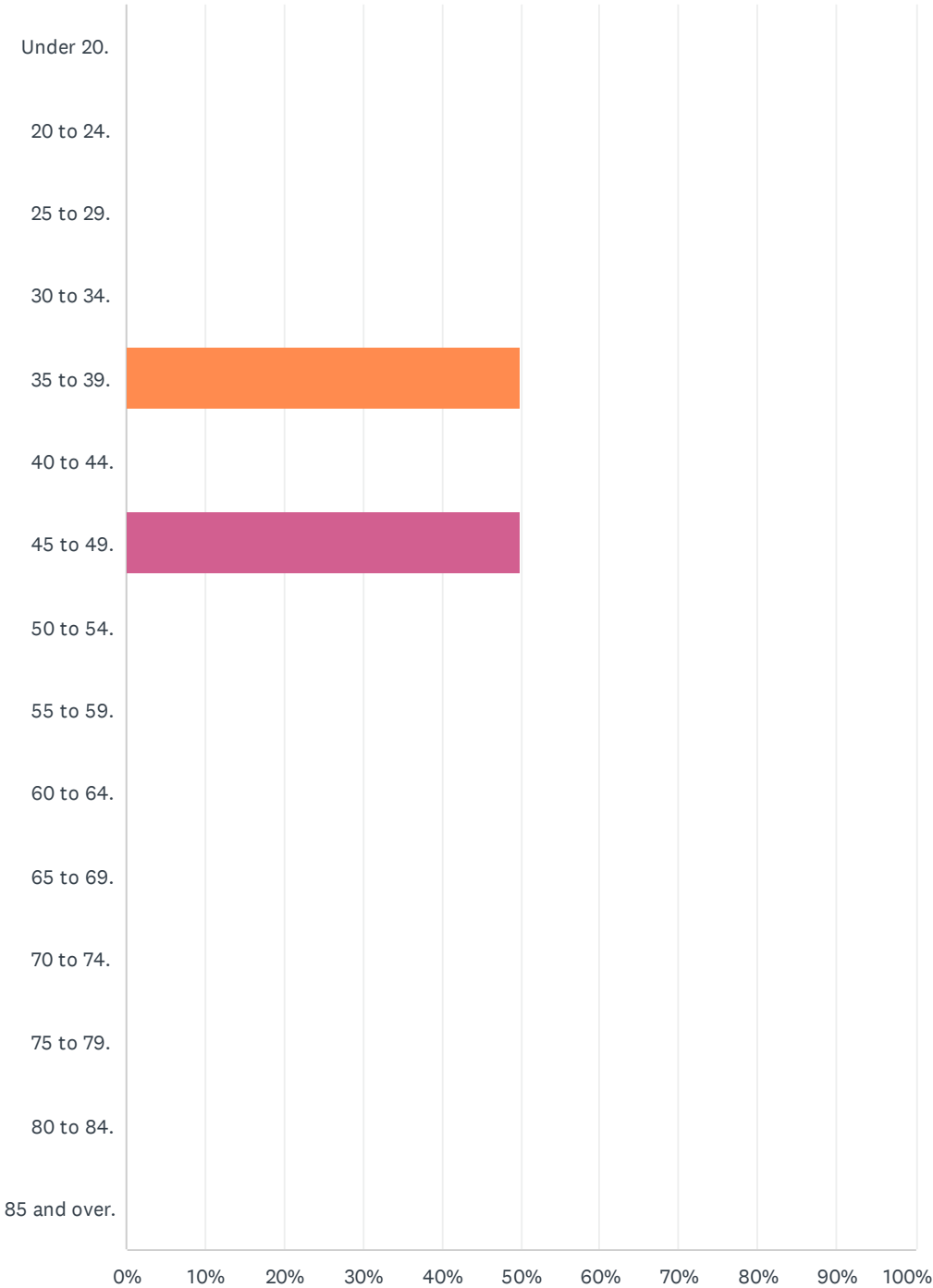


ANSWER CHOICES	RESPONSES
Rockville.	0.00% 0
Saint Augusta.	0.00% 0
Saint Cloud.	66.67% 2
Saint Joseph.	0.00% 0
Saint Stephen.	0.00% 0
Sartell.	33.33% 1
Sauk Rapids.	0.00% 0
Waite Park.	0.00% 0
Other (please specify).	0.00% 0
TOTAL	3

#	OTHER (PLEASE SPECIFY).	DATE
	There are no responses.	

Q14 What is your age?

Answered: 2 Skipped: 2

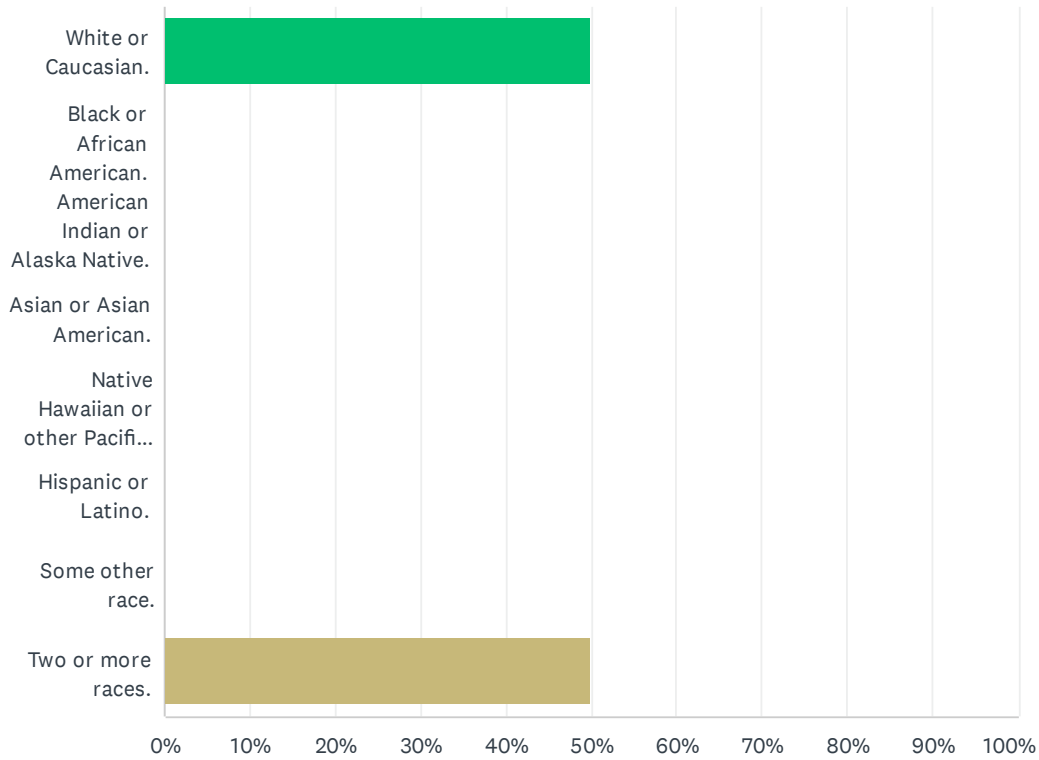


Looking Ahead 2050 MTP Projects -- Stearns County

ANSWER CHOICES	RESPONSES	
Under 20.	0.00%	0
20 to 24.	0.00%	0
25 to 29.	0.00%	0
30 to 34.	0.00%	0
35 to 39.	50.00%	1
40 to 44.	0.00%	0
45 to 49.	50.00%	1
50 to 54.	0.00%	0
55 to 59.	0.00%	0
60 to 64.	0.00%	0
65 to 69.	0.00%	0
70 to 74.	0.00%	0
75 to 79.	0.00%	0
80 to 84.	0.00%	0
85 and over.	0.00%	0
TOTAL		2

Q15 With what ethnicity do you most identify?

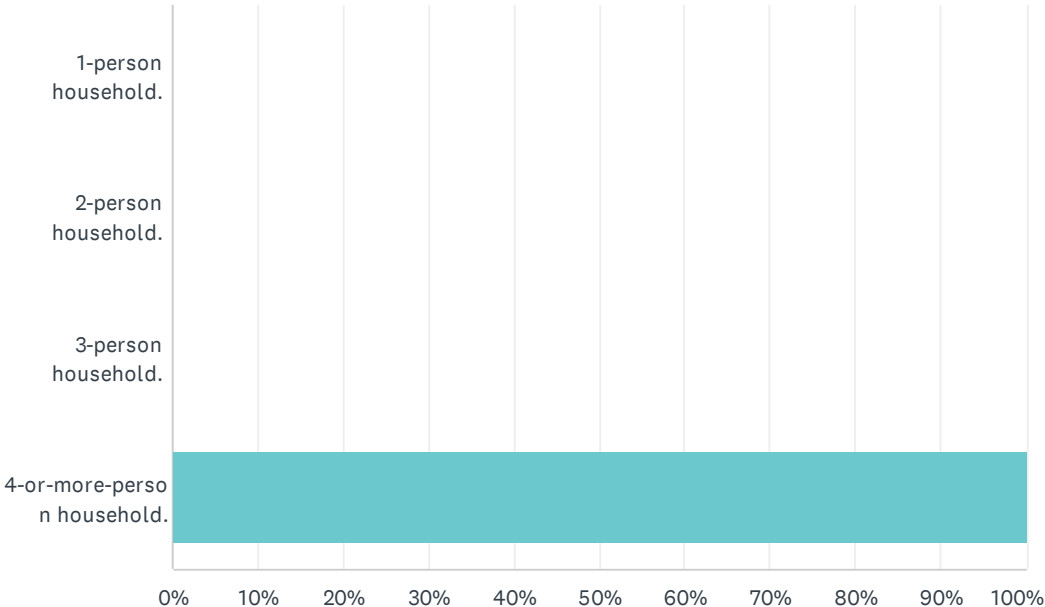
Answered: 2 Skipped: 2



ANSWER CHOICES	RESPONSES	
White or Caucasian.	50.00%	1
Black or African American.	0.00%	0
American Indian or Alaska Native.	0.00%	0
Asian or Asian American.	0.00%	0
Native Hawaiian or other Pacific Islander.	0.00%	0
Hispanic or Latino.	0.00%	0
Some other race.	0.00%	0
Two or more races.	50.00%	1
TOTAL		2

Q16 How many people live in your household?

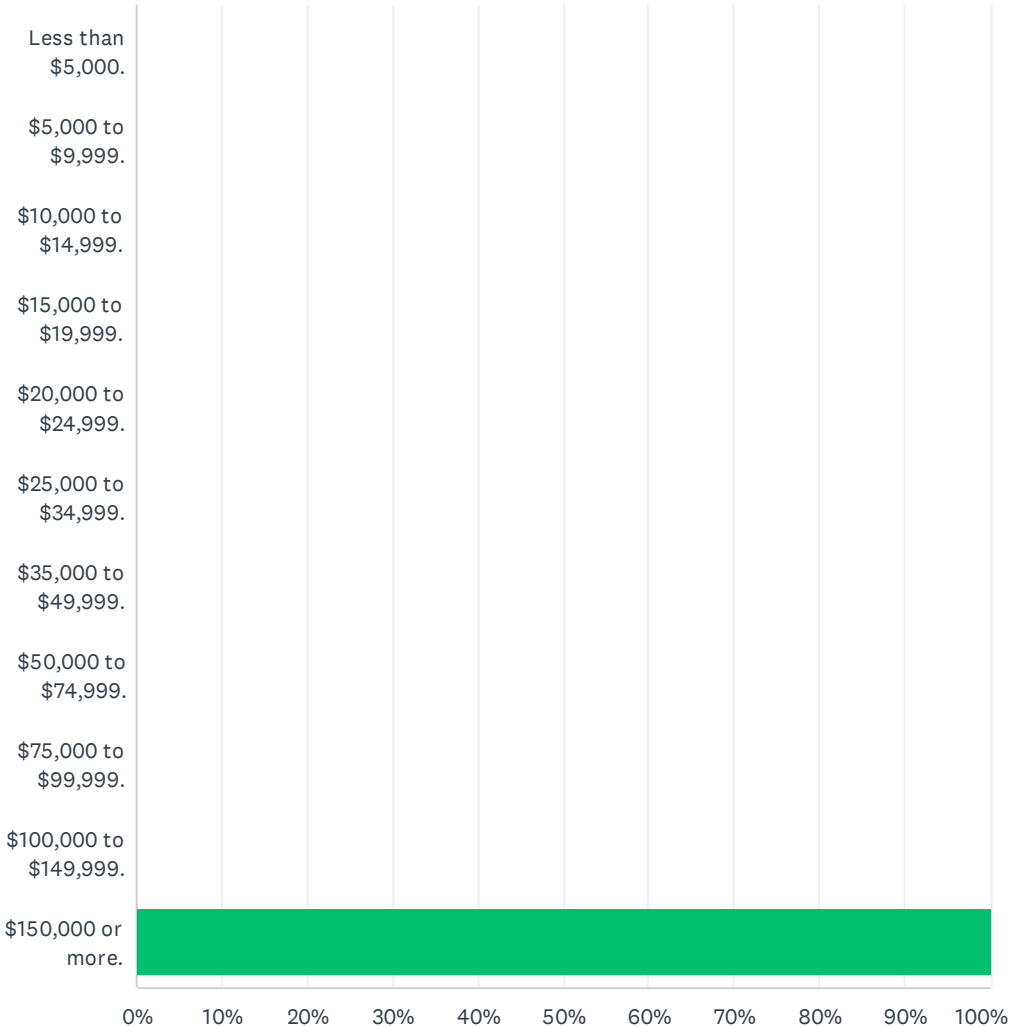
Answered: 2 Skipped: 2



ANSWER CHOICES	RESPONSES	
1-person household.	0.00%	0
2-person household.	0.00%	0
3-person household.	0.00%	0
4-or-more-person household.	100.00%	2
TOTAL		2

Q17 What was your total household income last year?

Answered: 2 Skipped: 2

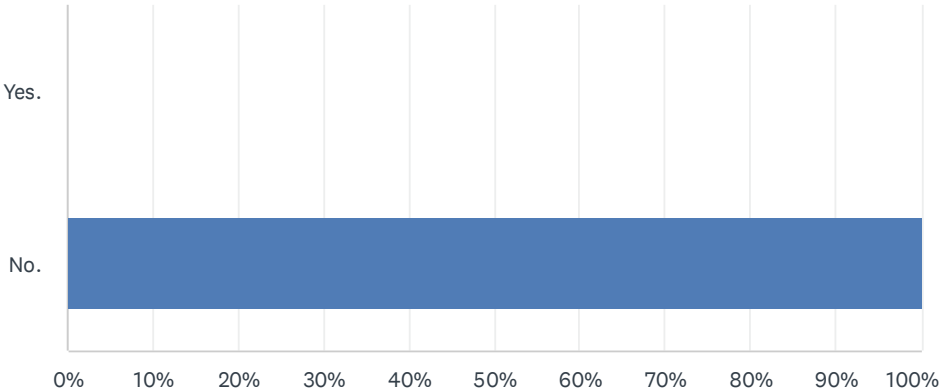


Looking Ahead 2050 MTP Projects -- Stearns County

ANSWER CHOICES	RESPONSES	
Less than \$5,000.	0.00%	0
\$5,000 to \$9,999.	0.00%	0
\$10,000 to \$14,999.	0.00%	0
\$15,000 to \$19,999.	0.00%	0
\$20,000 to \$24,999.	0.00%	0
\$25,000 to \$34,999.	0.00%	0
\$35,000 to \$49,999.	0.00%	0
\$50,000 to \$74,999.	0.00%	0
\$75,000 to \$99,999.	0.00%	0
\$100,000 to \$149,999.	0.00%	0
\$150,000 or more.	100.00%	2
TOTAL		2

Q18 Do you have a physical disability?

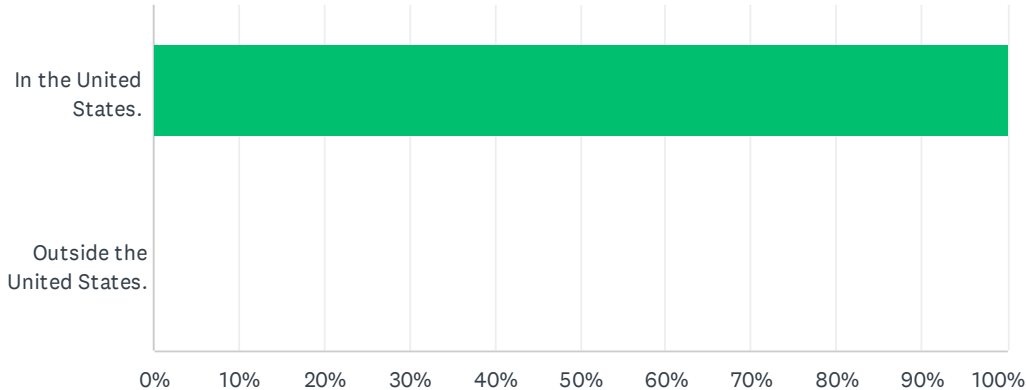
Answered: 2 Skipped: 2



ANSWER CHOICES	RESPONSES	
Yes.	0.00%	0
No.	100.00%	2
TOTAL		2

Q19 Where were you born?

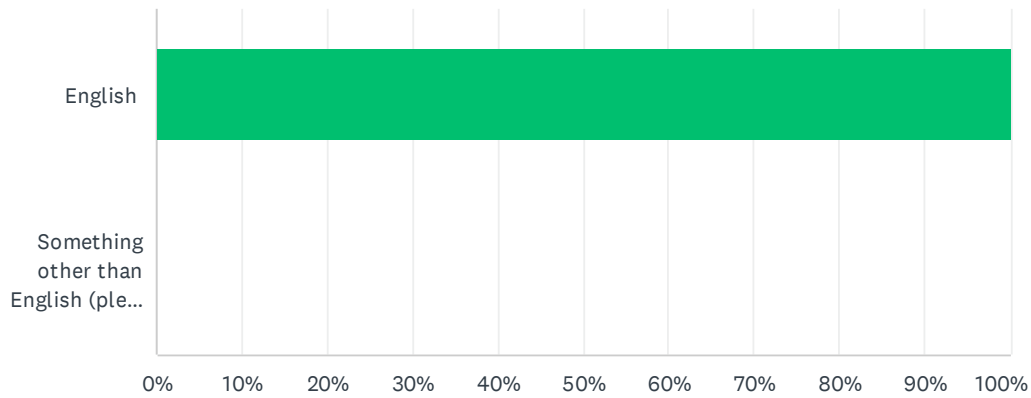
Answered: 2 Skipped: 2



ANSWER CHOICES	RESPONSES	
In the United States.	100.00%	2
Outside the United States.	0.00%	0
TOTAL		2

Q20 What is the primary language spoken in your home?

Answered: 2 Skipped: 2



ANSWER CHOICES	RESPONSES
English	100.00% 2
Something other than English (please specify).	0.00% 0
TOTAL	2

#	SOMETHING OTHER THAN ENGLISH (PLEASE SPECIFY).	DATE
	There are no responses.	



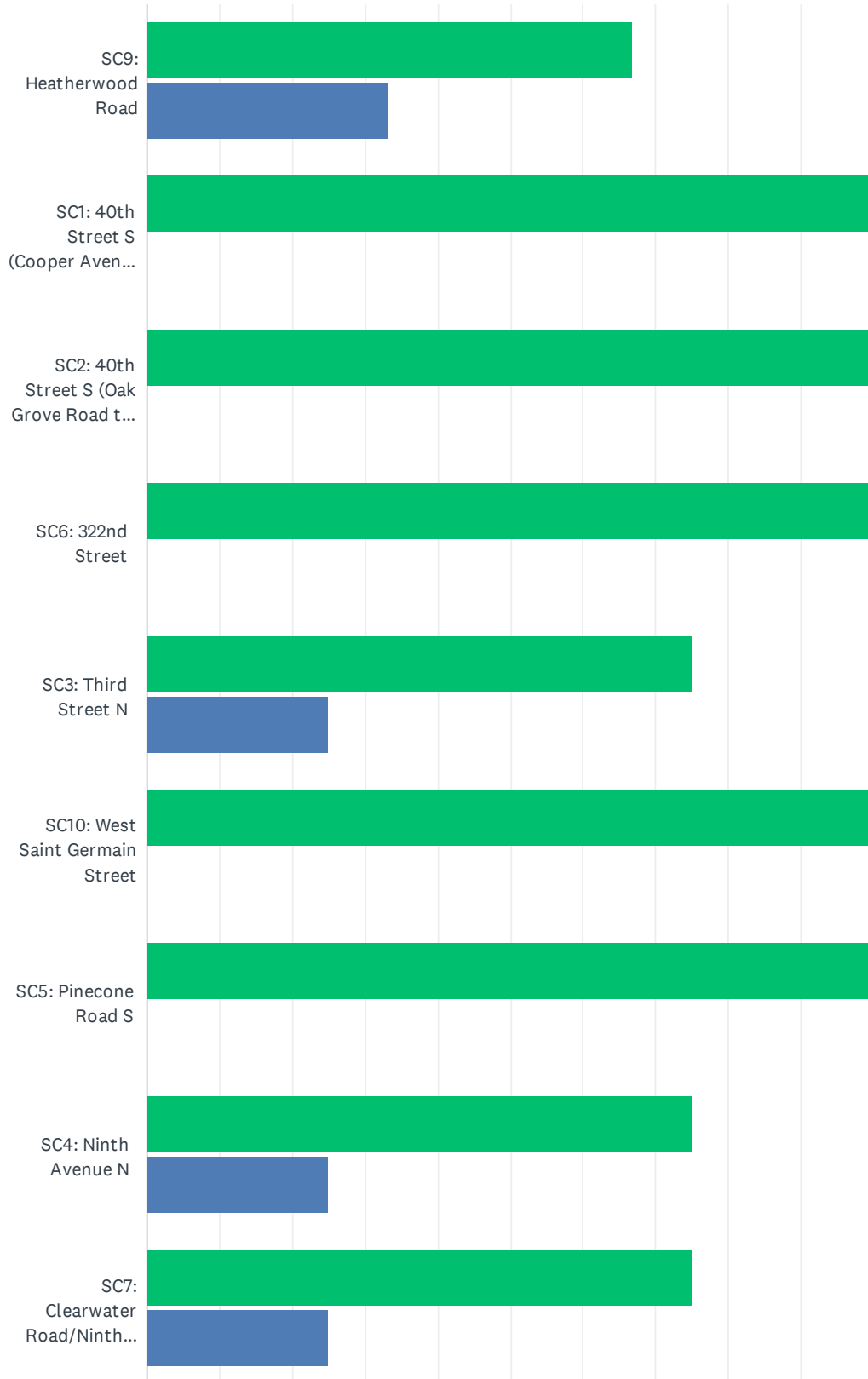
LOOKING AHEAD 2050

**City of Saint Cloud 2050 MTP
SurveyMonkey Results**

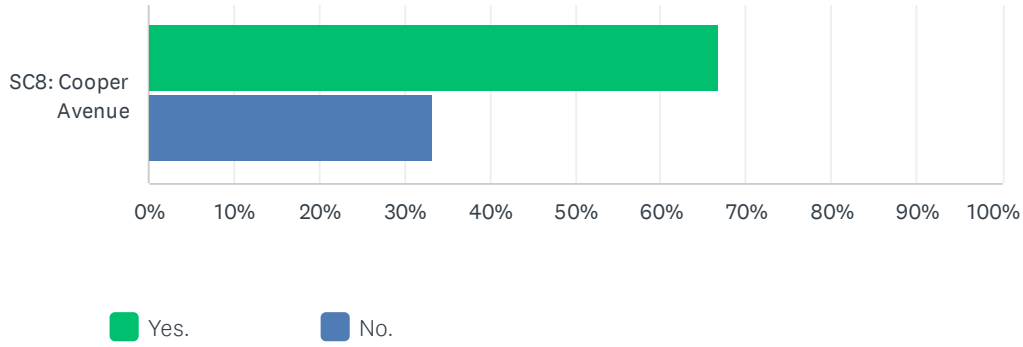


Q1 Do you feel the proposed CAPACITY EXPANSION infrastructure projects align with your vision for the future of your community?

Answered: 5 Skipped: 0



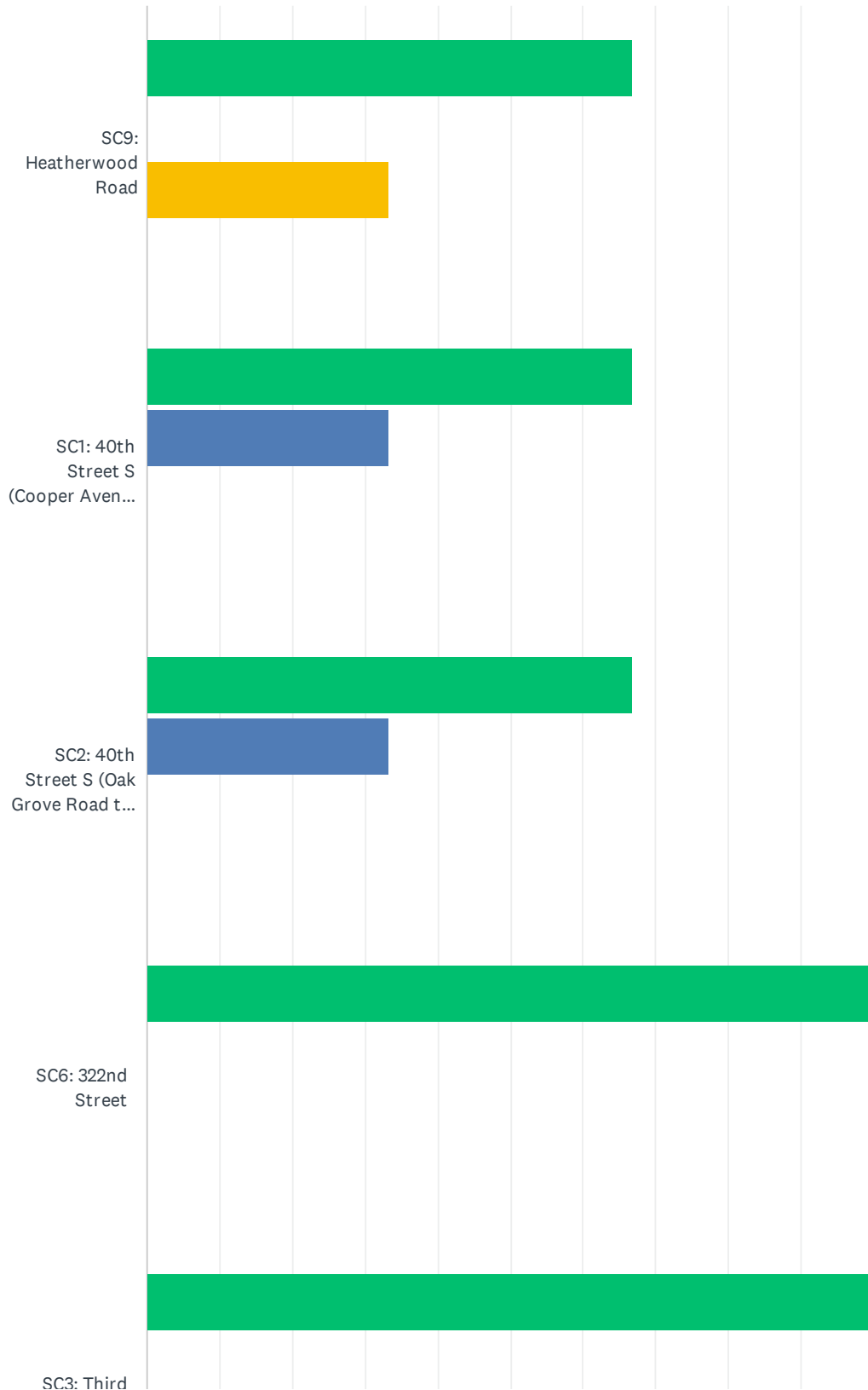
Looking Ahead 2050 MTP Projects -- City of Saint Cloud

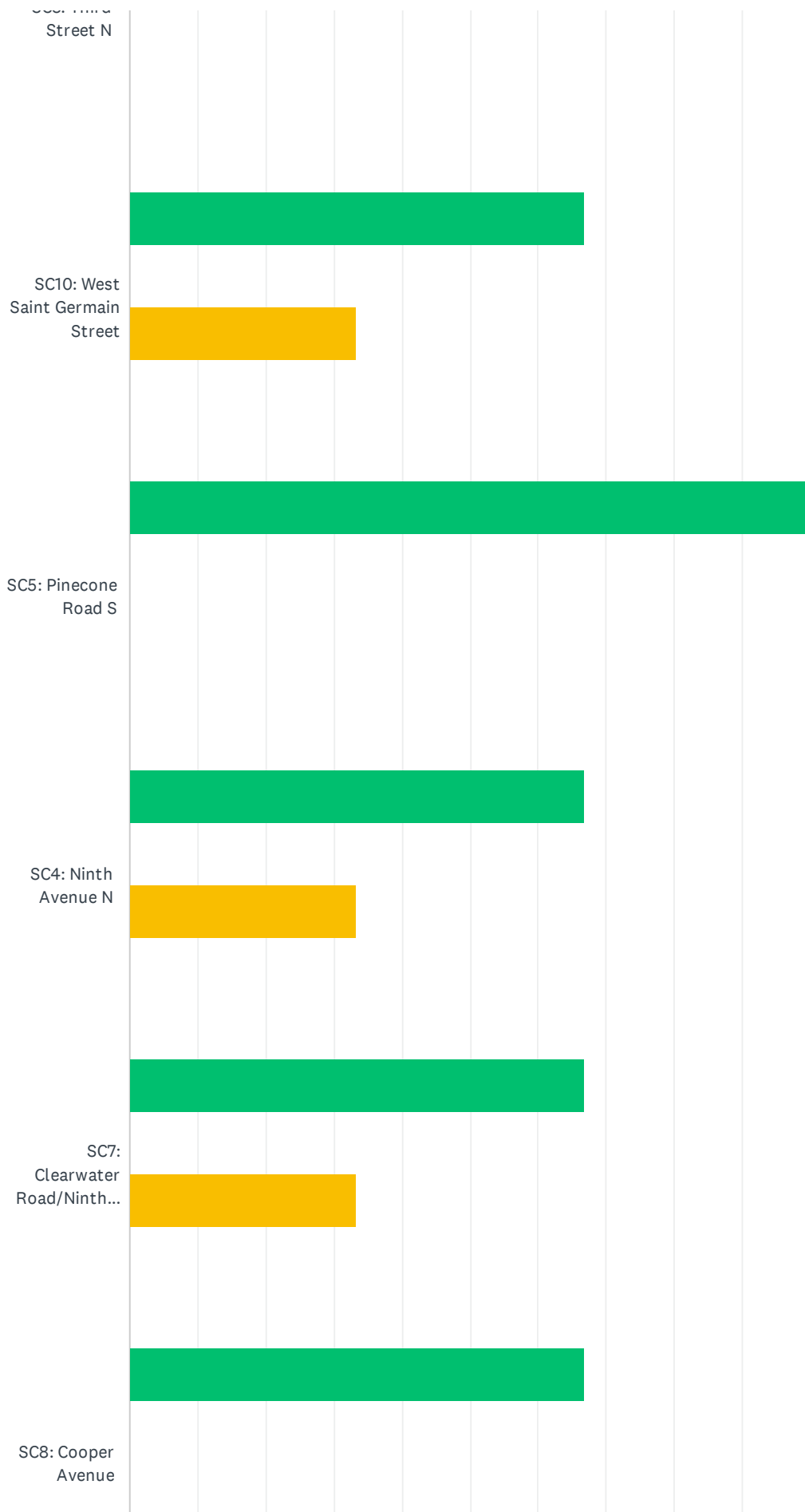


	YES.	NO.	TOTAL
SC9: Heatherwood Road	66.67% 2	33.33% 1	3
SC1: 40th Street S (Cooper Avenue to Roosevelt Road)	100.00% 3	0.00% 0	3
SC2: 40th Street S (Oak Grove Road to Cooper Avenue)	100.00% 3	0.00% 0	3
SC6: 322nd Street	100.00% 5	0.00% 0	5
SC3: Third Street N	75.00% 3	25.00% 1	4
SC10: West Saint Germain Street	100.00% 3	0.00% 0	3
SC5: Pinecone Road S	100.00% 3	0.00% 0	3
SC4: Ninth Avenue N	75.00% 3	25.00% 1	4
SC7: Clearwater Road/Ninth Avenue S	75.00% 3	25.00% 1	4
SC8: Cooper Avenue	66.67% 2	33.33% 1	3

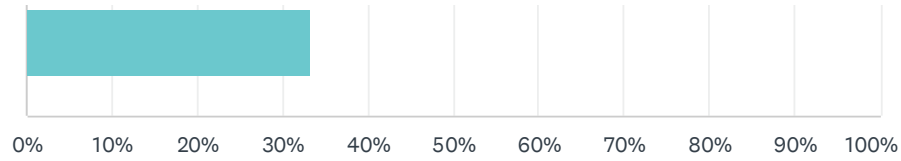
Q2 How important is it to you that the following CAPACITY EXPANSION projects consider long-term sustainability and future growth?

Answered: 5 Skipped: 0





Looking Ahead 2050 MTP Projects -- City of Saint Cloud



■ Very Import...
 ■ Important.
 ■ Somewhat I...
 ■ Not Import...

	VERY IMPORTANT.	IMPORTANT.	SOMEWHAT IMPORTANT.	NOT IMPORTANT.	TOTAL
SC9: Heatherwood Road	66.67% 2	0.00% 0	33.33% 1	0.00% 0	3
SC1: 40th Street S (Cooper Avenue to Roosevelt Road)	66.67% 2	33.33% 1	0.00% 0	0.00% 0	3
SC2: 40th Street S (Oak Grove Road to Cooper Avenue)	66.67% 2	33.33% 1	0.00% 0	0.00% 0	3
SC6: 322nd Street	100.00% 5	0.00% 0	0.00% 0	0.00% 0	5
SC3: Third Street N	100.00% 3	0.00% 0	0.00% 0	0.00% 0	3
SC10: West Saint Germain Street	66.67% 2	0.00% 0	33.33% 1	0.00% 0	3
SC5: Pinecone Road S	100.00% 3	0.00% 0	0.00% 0	0.00% 0	3
SC4: Ninth Avenue N	66.67% 2	0.00% 0	33.33% 1	0.00% 0	3
SC7: Clearwater Road/Ninth Avenue S	66.67% 2	0.00% 0	33.33% 1	0.00% 0	3
SC8: Cooper Avenue	66.67% 2	0.00% 0	0.00% 0	33.33% 1	3

Q3 Based upon your answer to Question 2, please elaborate on your selection.

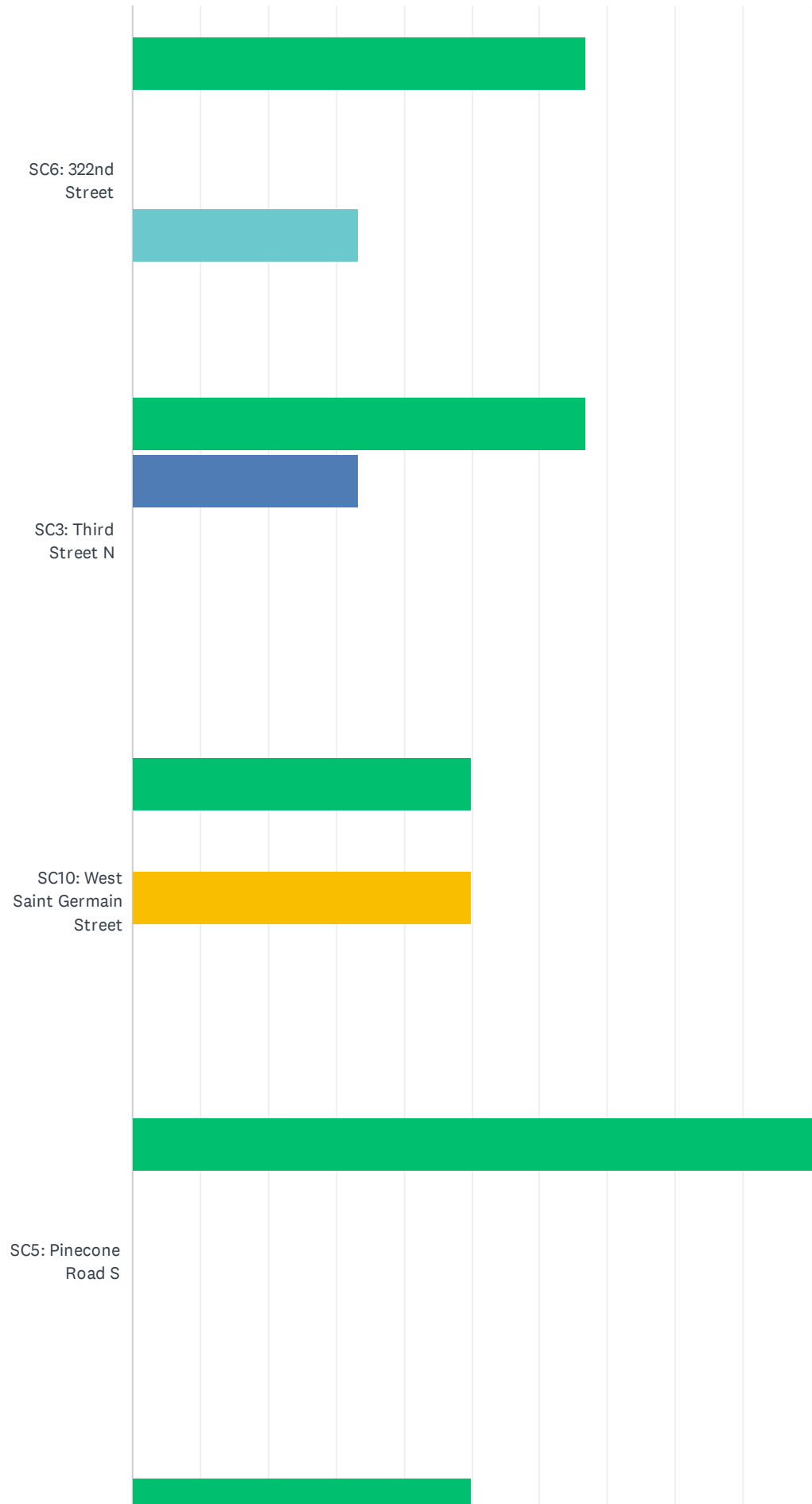
Answered: 2 Skipped: 3

#	RESPONSES	DATE
1	Saint Cloud is a growing area and ALL of these projects are long overdue. To improve traffic flow, we need to make these changes.	8/30/2024 1:40 PM
2	Needed to improve traffic flow in the St. Cloud.	8/10/2024 11:07 AM

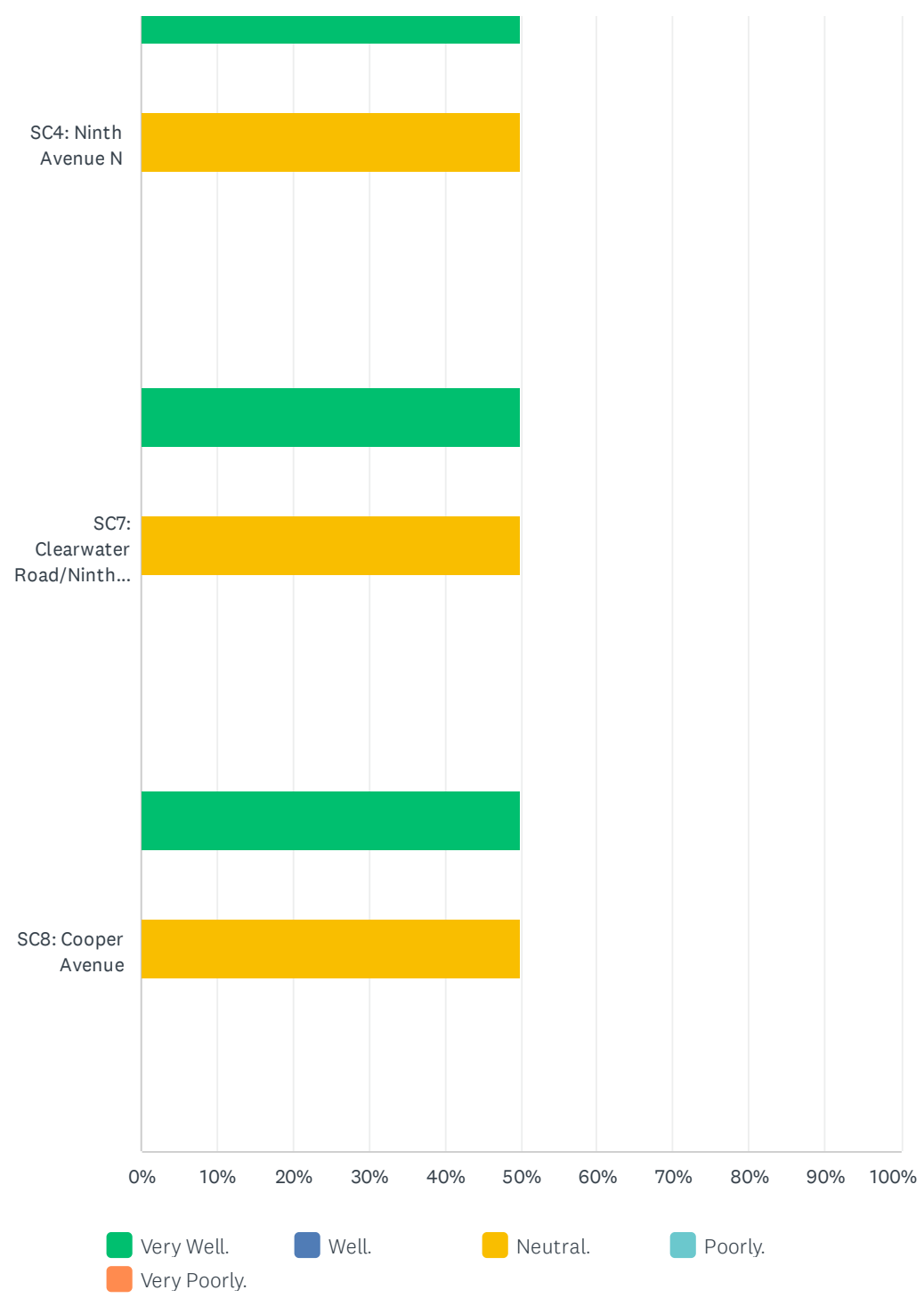
Q4 How well do you think the proposed CAPACITY EXPANSION projects address the historically underrepresented community's travel needs? Historically underrepresented communities include the following: individuals who identify as Black, Indigenous, or a Person-of-Color (BIPOC), low-income households, people with disabilities, people with limited English proficiency, zero vehicle households, individuals over the age of 65, and individuals under the age of 18.

Answered: 4 Skipped: 1





Looking Ahead 2050 MTP Projects -- City of Saint Cloud



Looking Ahead 2050 MTP Projects -- City of Saint Cloud

	VERY WELL.	WELL.	NEUTRAL.	POORLY.	VERY POORLY.	TOTAL
SC9: Heatherwood Road	50.00% 1	0.00% 0	50.00% 1	0.00% 0	0.00% 0	2
SC1: 40th Street S (Cooper Avenue to Roosevelt Road)	50.00% 1	0.00% 0	50.00% 1	0.00% 0	0.00% 0	2
SC2: 40th Street S (Oak Grove Road to Cooper Avenue)	50.00% 1	0.00% 0	50.00% 1	0.00% 0	0.00% 0	2
SC6: 322nd Street	66.67% 2	0.00% 0	0.00% 0	33.33% 1	0.00% 0	3
SC3: Third Street N	66.67% 2	33.33% 1	0.00% 0	0.00% 0	0.00% 0	3
SC10: West Saint Germain Street	50.00% 1	0.00% 0	50.00% 1	0.00% 0	0.00% 0	2
SC5: Pinecone Road S	100.00% 2	0.00% 0	0.00% 0	0.00% 0	0.00% 0	2
SC4: Ninth Avenue N	50.00% 1	0.00% 0	50.00% 1	0.00% 0	0.00% 0	2
SC7: Clearwater Road/Ninth Avenue S	50.00% 1	0.00% 0	50.00% 1	0.00% 0	0.00% 0	2
SC8: Cooper Avenue	50.00% 1	0.00% 0	50.00% 1	0.00% 0	0.00% 0	2

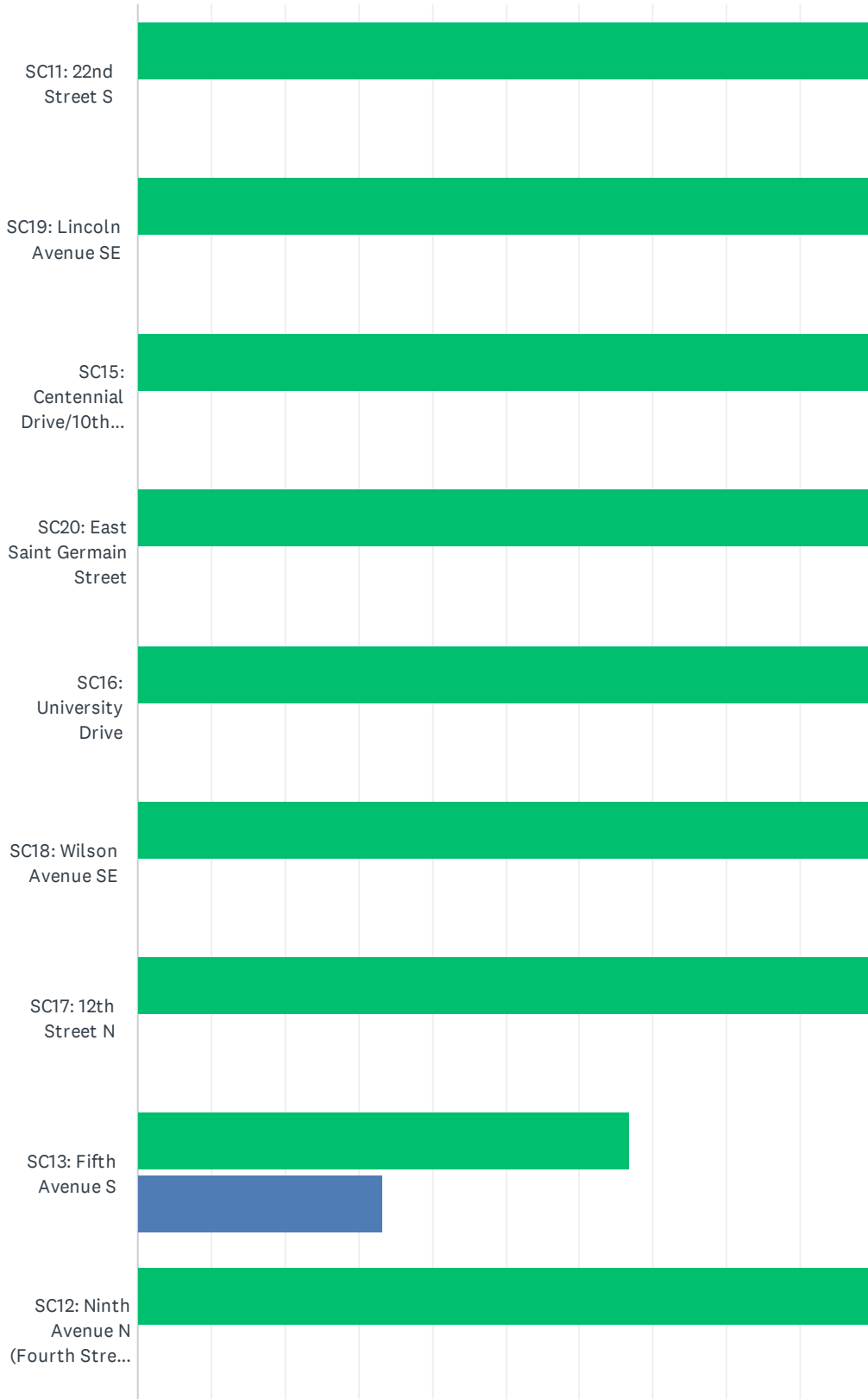
Q5 Based upon your answer to Question 4, if you selected "Neutral," "Poorly," or "Very Poorly," what specific areas do you feel are lacking and what improvements would you suggest to better meet these communities' travel needs?

Answered: 2 Skipped: 3

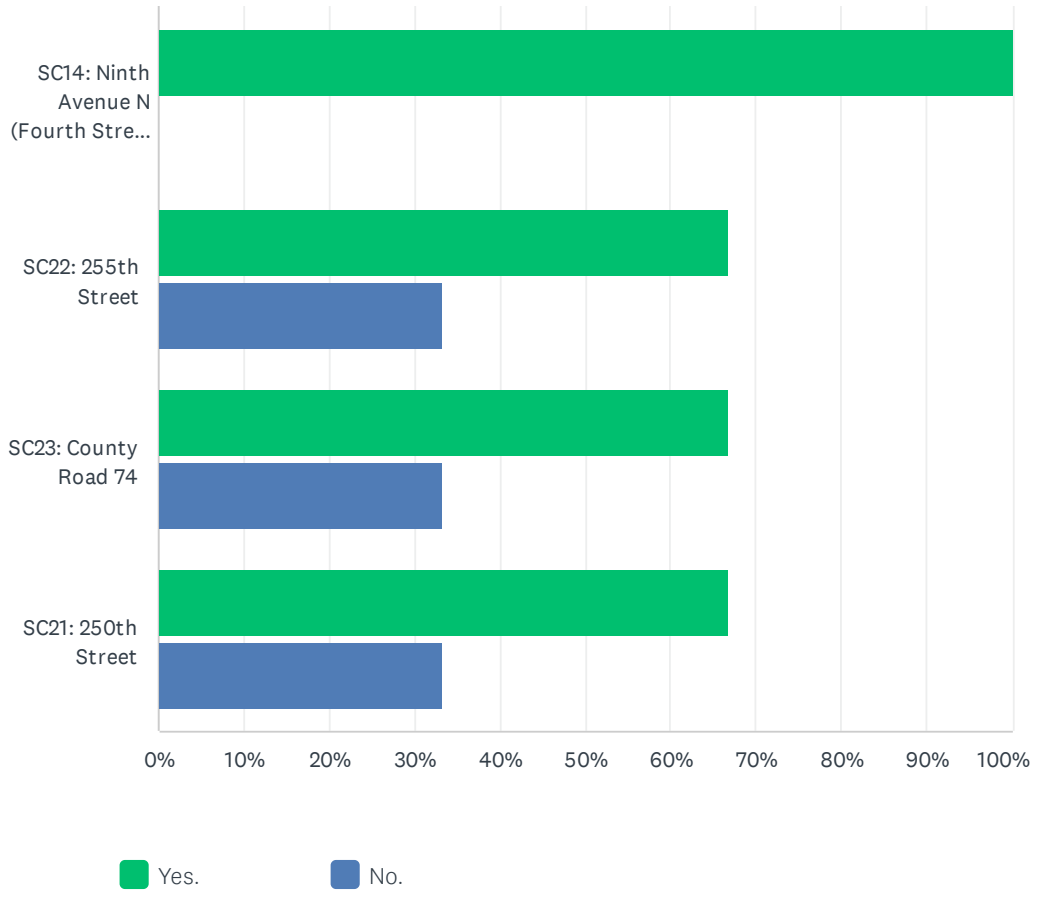
#	RESPONSES	DATE
1	We cannot wait five years. The road is dangerous and in terrible condition.	8/16/2024 3:16 PM
2	Unnecessary question in regards to traffic movement in St. Cloud.	8/10/2024 11:07 AM

Q6 Do you feel the proposed SYSTEM PRESERVATION infrastructure projects align with your vision for the future of your community?

Answered: 3 Skipped: 2



Looking Ahead 2050 MTP Projects -- City of Saint Cloud

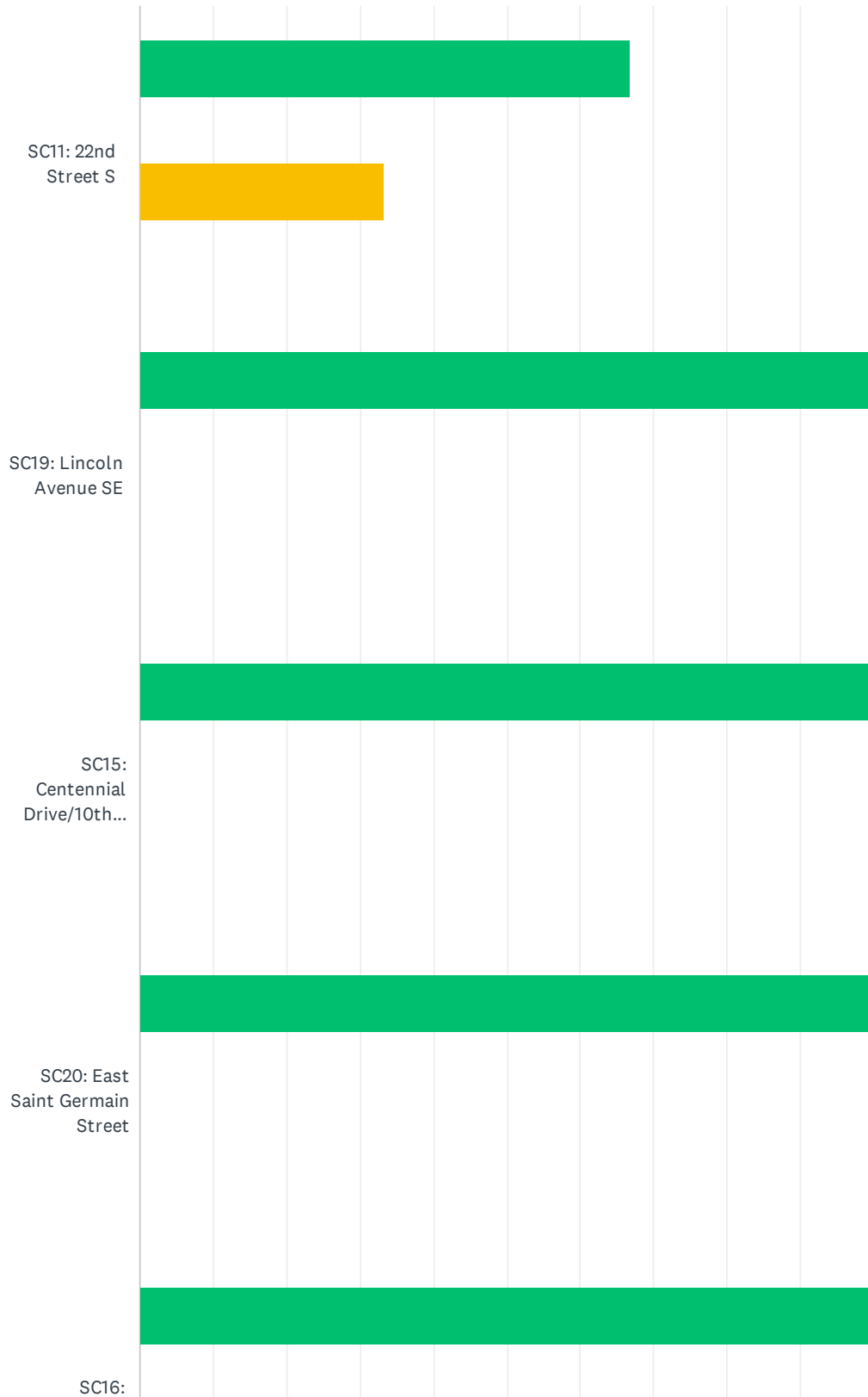


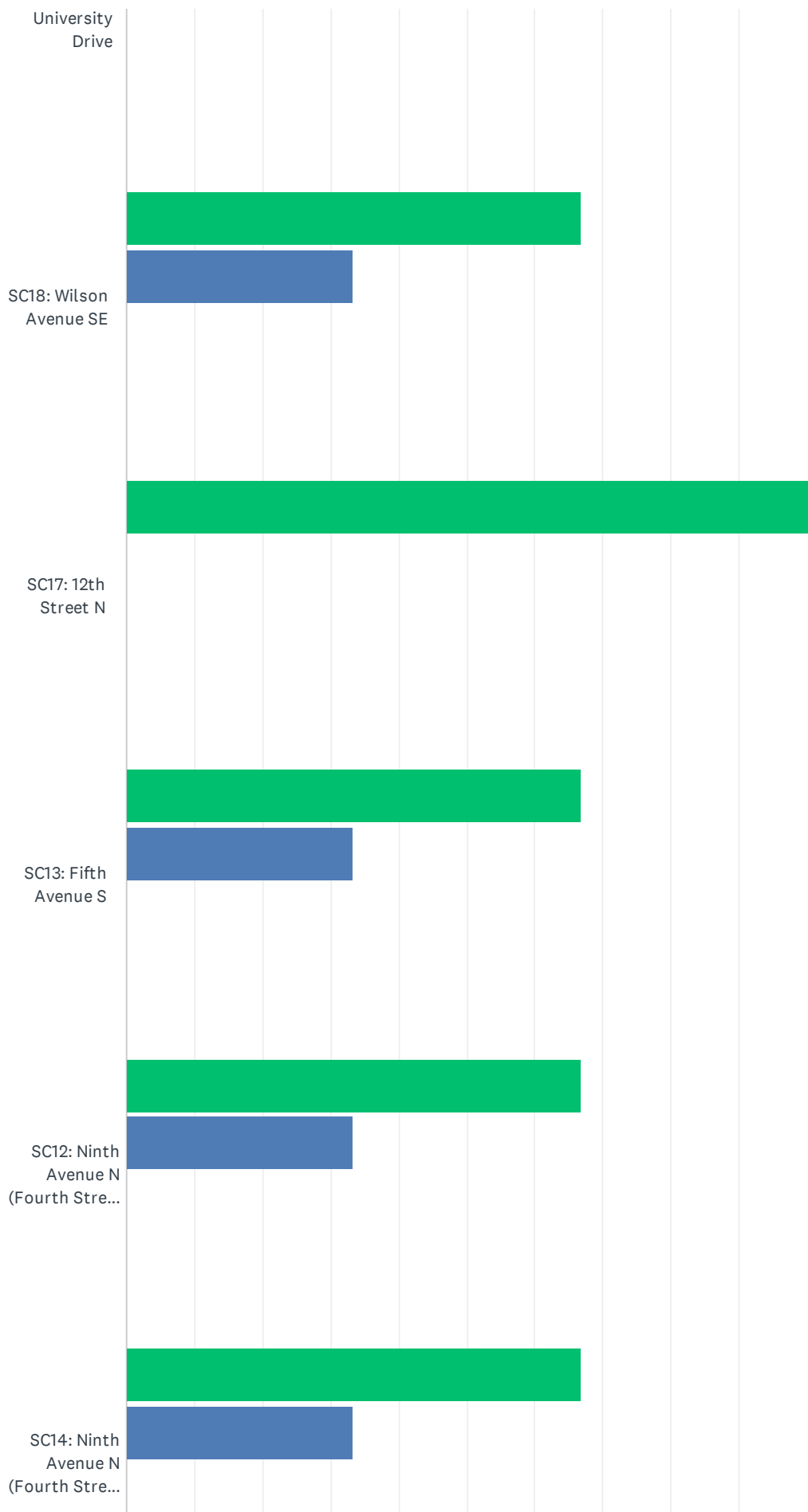
Looking Ahead 2050 MTP Projects -- City of Saint Cloud

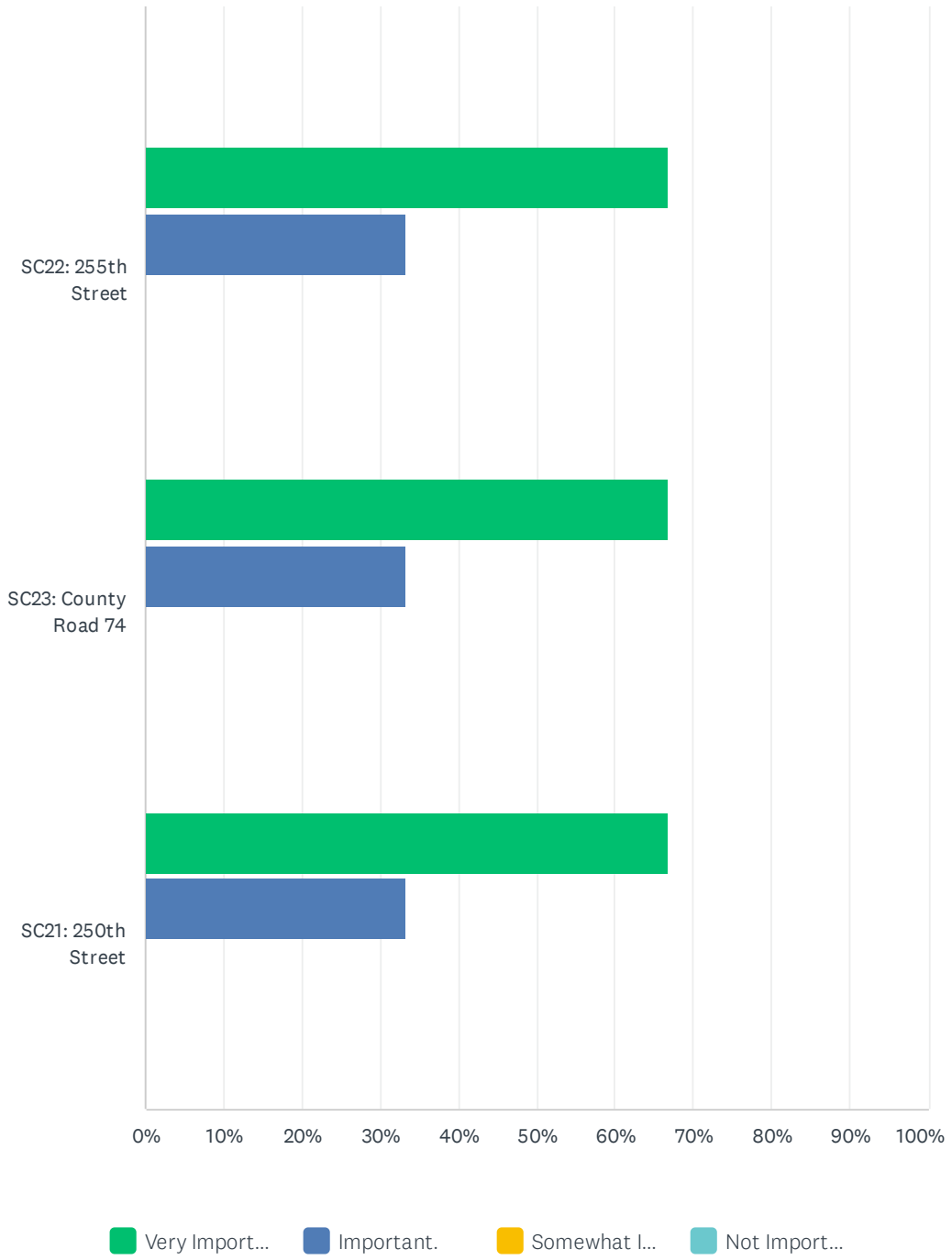
	YES.	NO.	TOTAL
SC11: 22nd Street S	100.00% 3	0.00% 0	3
SC19: Lincoln Avenue SE	100.00% 3	0.00% 0	3
SC15: Centennial Drive/10th Street N	100.00% 3	0.00% 0	3
SC20: East Saint Germain Street	100.00% 3	0.00% 0	3
SC16: University Drive	100.00% 3	0.00% 0	3
SC18: Wilson Avenue SE	100.00% 3	0.00% 0	3
SC17: 12th Street N	100.00% 3	0.00% 0	3
SC13: Fifth Avenue S	66.67% 2	33.33% 1	3
SC12: Ninth Avenue N (Fourth Street S to University Drive)	100.00% 2	0.00% 0	2
SC14: Ninth Avenue N (Fourth Street S to Veterans Drive/Eighth Street N)	100.00% 3	0.00% 0	3
SC22: 255th Street	66.67% 2	33.33% 1	3
SC23: County Road 74	66.67% 2	33.33% 1	3
SC21: 250th Street	66.67% 2	33.33% 1	3

Q7 How important is it to you that the following SYSTEM PRESERVATION projects consider long-term sustainability and future growth?

Answered: 3 Skipped: 2







Looking Ahead 2050 MTP Projects -- City of Saint Cloud

	VERY IMPORTANT.	IMPORTANT.	SOMEWHAT IMPORTANT.	NOT IMPORTANT.	TOTAL
SC11: 22nd Street S	66.67% 2	0.00% 0	33.33% 1	0.00% 0	3
SC19: Lincoln Avenue SE	100.00% 3	0.00% 0	0.00% 0	0.00% 0	3
SC15: Centennial Drive/10th Street N	100.00% 3	0.00% 0	0.00% 0	0.00% 0	3
SC20: East Saint Germain Street	100.00% 3	0.00% 0	0.00% 0	0.00% 0	3
SC16: University Drive	100.00% 3	0.00% 0	0.00% 0	0.00% 0	3
SC18: Wilson Avenue SE	66.67% 2	33.33% 1	0.00% 0	0.00% 0	3
SC17: 12th Street N	100.00% 3	0.00% 0	0.00% 0	0.00% 0	3
SC13: Fifth Avenue S	66.67% 2	33.33% 1	0.00% 0	0.00% 0	3
SC12: Ninth Avenue N (Fourth Street S to University Drive)	66.67% 2	33.33% 1	0.00% 0	0.00% 0	3
SC14: Ninth Avenue N (Fourth Street S to Veterans Drive/Eighth Street N)	66.67% 2	33.33% 1	0.00% 0	0.00% 0	3
SC22: 255th Street	66.67% 2	33.33% 1	0.00% 0	0.00% 0	3
SC23: County Road 74	66.67% 2	33.33% 1	0.00% 0	0.00% 0	3
SC21: 250th Street	66.67% 2	33.33% 1	0.00% 0	0.00% 0	3

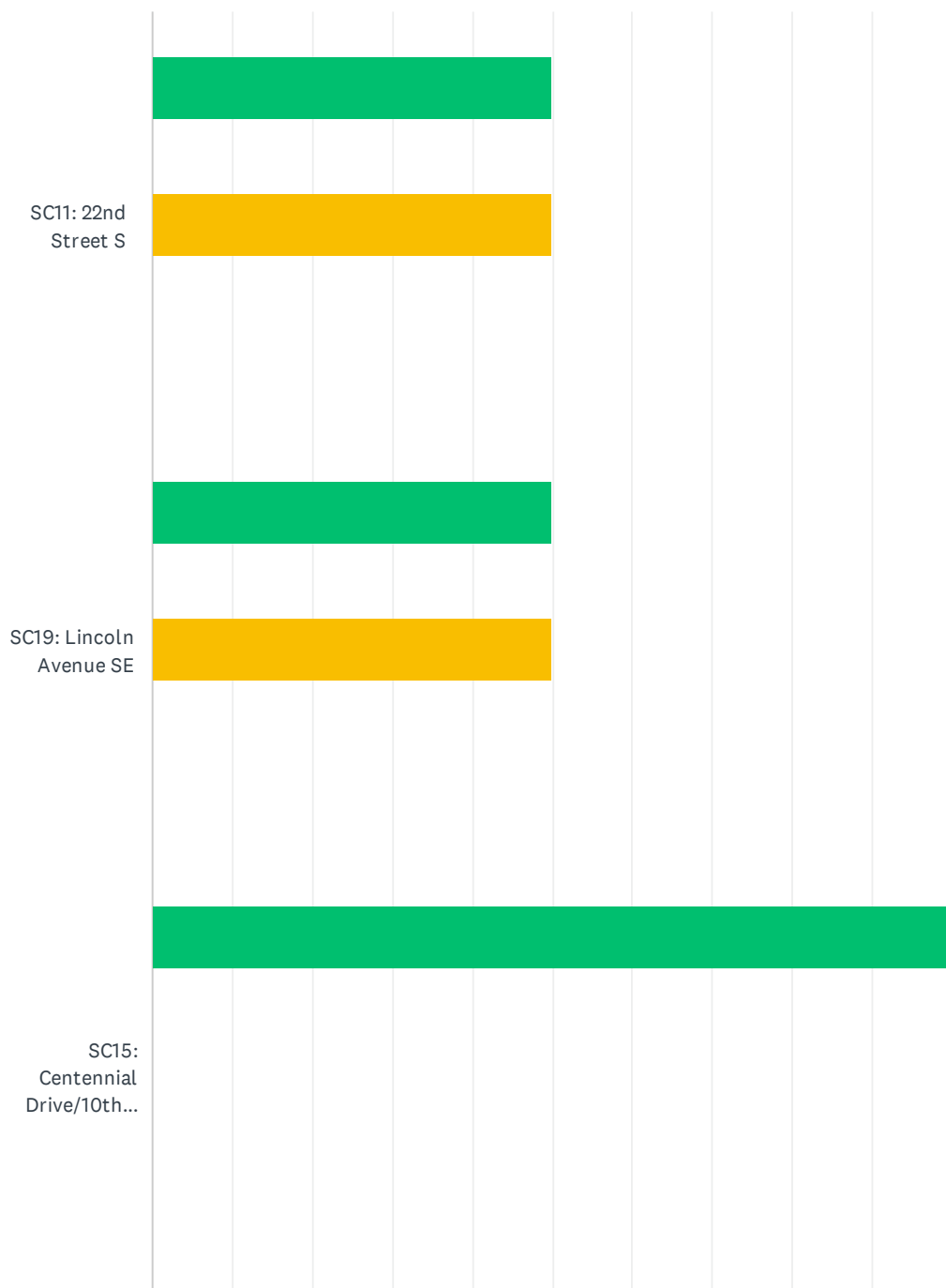
Q8 Based upon your answer to Question 7, please elaborate on your selection.

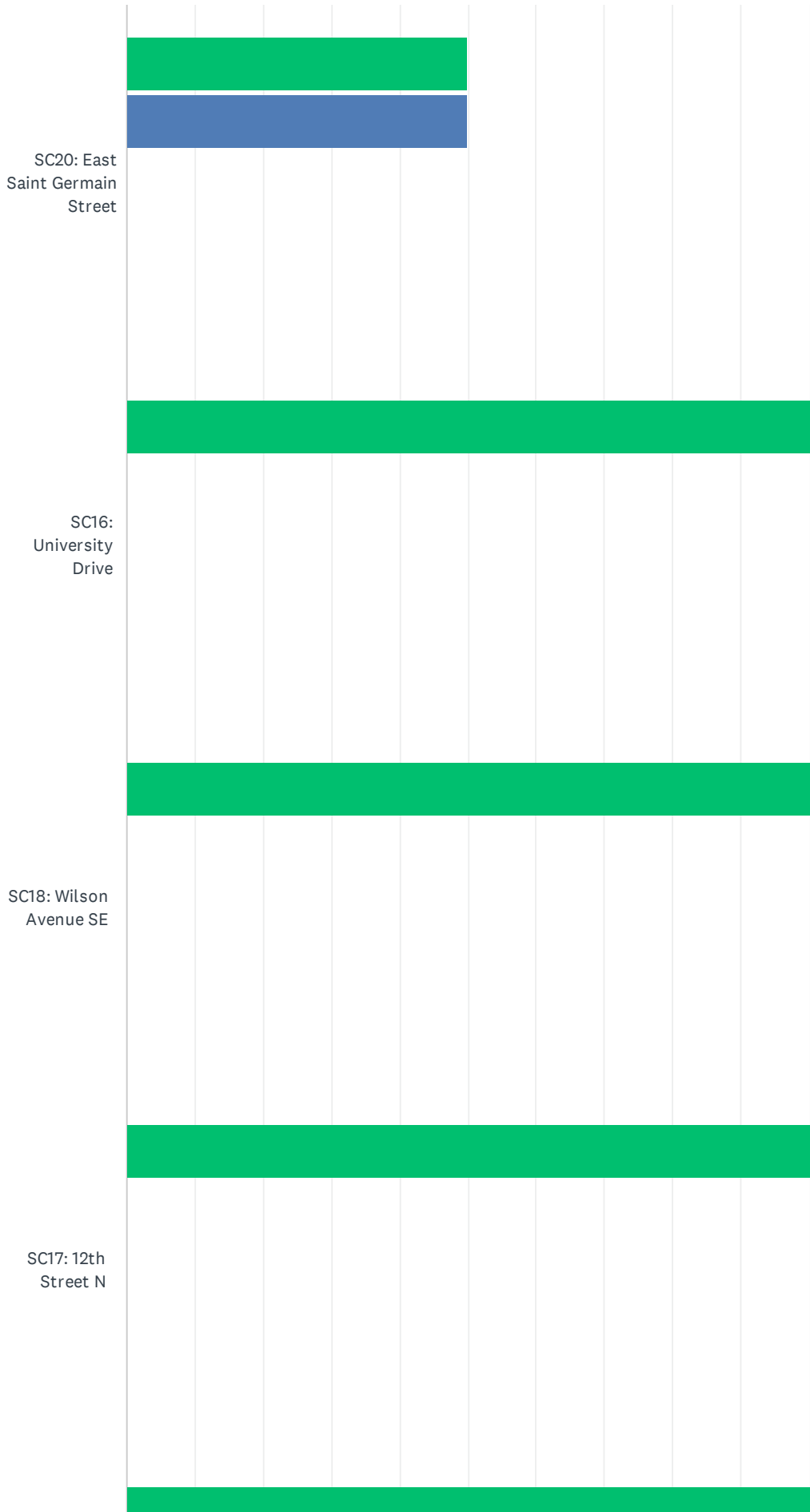
Answered: 2 Skipped: 3

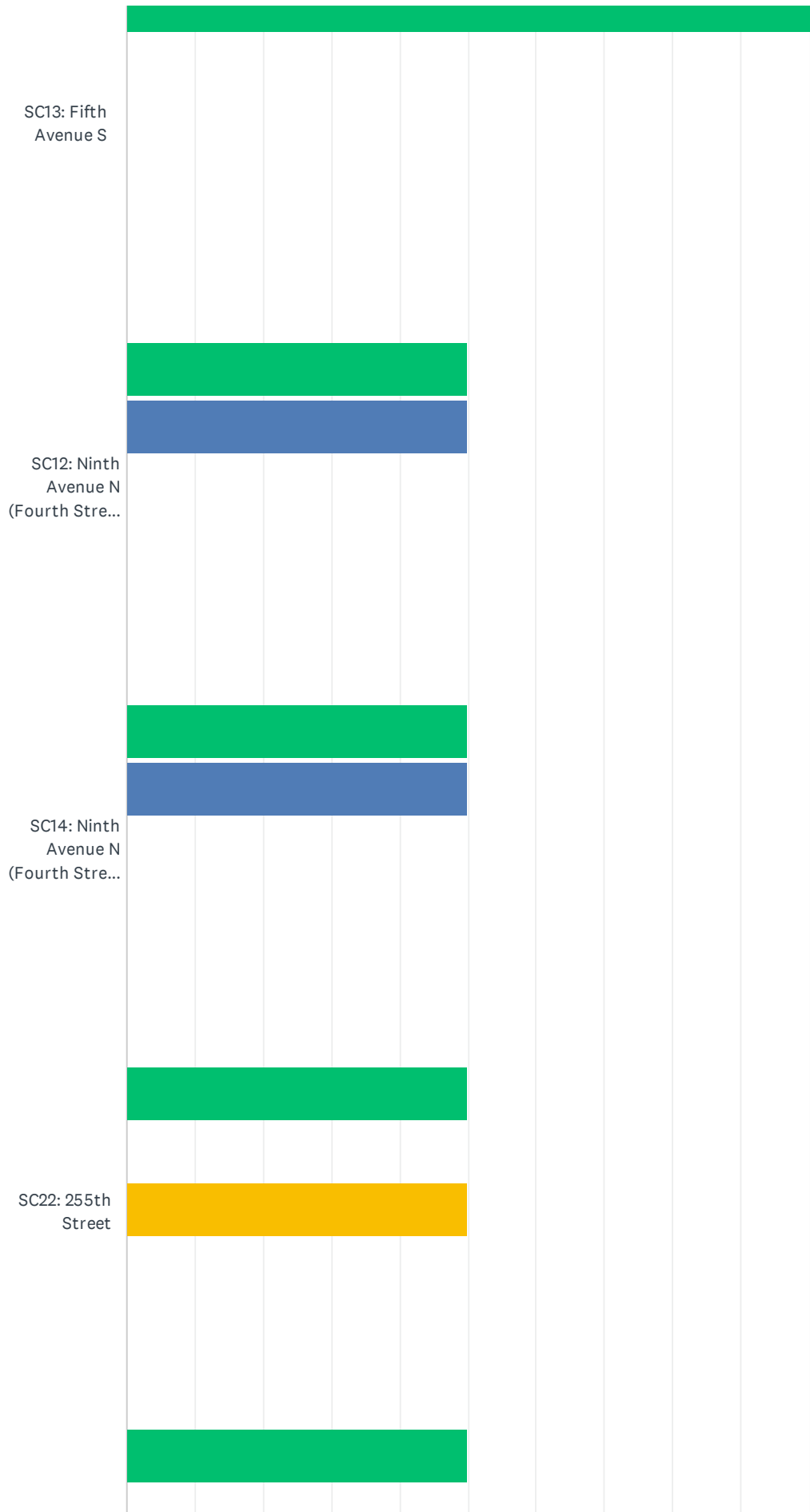
#	RESPONSES	DATE
1	We are thankful that these projects are finally being seriously considered and planned for. I grew up in Saint Cloud so I know how important these projects are to our area.	8/30/2024 1:40 PM
2	Needed improvements to traffic flow.	8/10/2024 11:07 AM

Q9 How well do you think the proposed SYSTEM PRESERVATION projects address the historically underrepresented community's travel needs? Historically underrepresented communities include the following: individuals who identify as Black, Indigenous, or a Person-of-Color (BIPOC), low-income households, people with disabilities, people with limited English proficiency, zero vehicle households, individuals over the age of 65, and individuals under the age of 18.

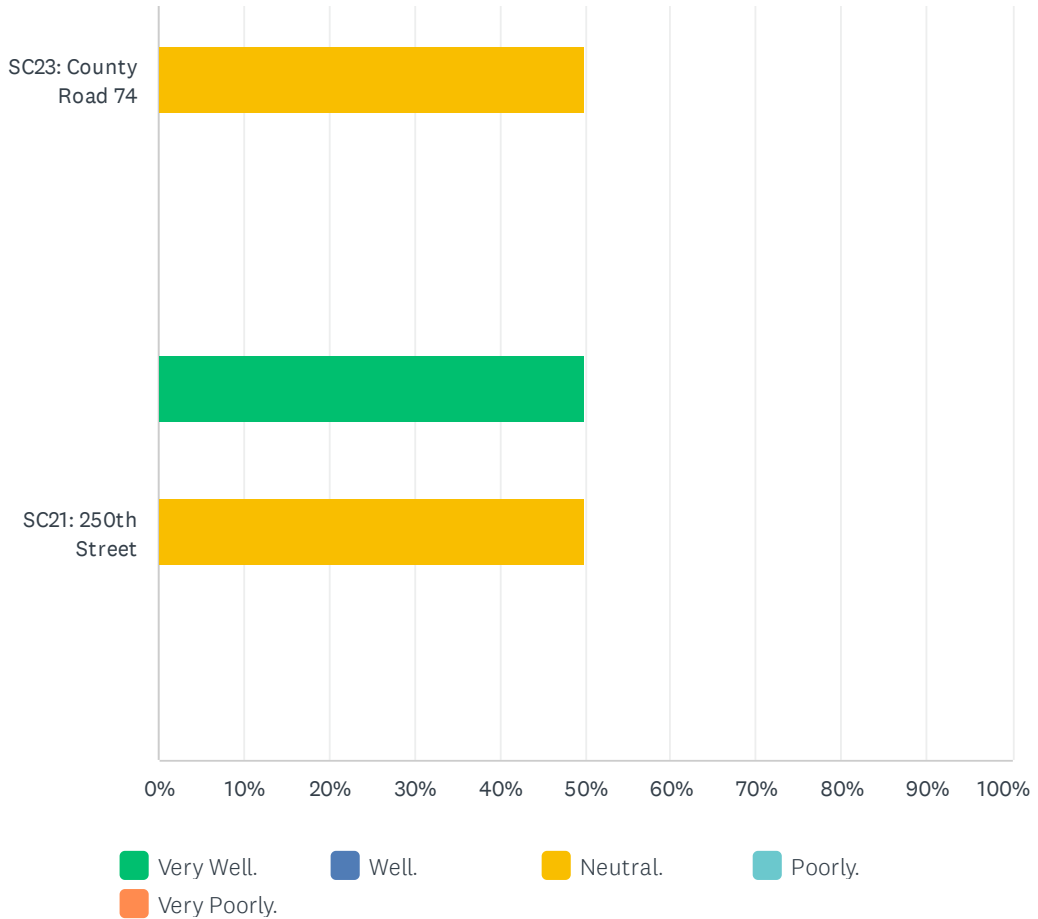
Answered: 2 Skipped: 3







Looking Ahead 2050 MTP Projects -- City of Saint Cloud



Looking Ahead 2050 MTP Projects -- City of Saint Cloud

	VERY WELL.	WELL.	NEUTRAL.	POORLY.	VERY POORLY.	TOTAL
SC11: 22nd Street S	50.00% 1	0.00% 0	50.00% 1	0.00% 0	0.00% 0	2
SC19: Lincoln Avenue SE	50.00% 1	0.00% 0	50.00% 1	0.00% 0	0.00% 0	2
SC15: Centennial Drive/10th Street N	100.00% 2	0.00% 0	0.00% 0	0.00% 0	0.00% 0	2
SC20: East Saint Germain Street	50.00% 1	50.00% 1	0.00% 0	0.00% 0	0.00% 0	2
SC16: University Drive	100.00% 2	0.00% 0	0.00% 0	0.00% 0	0.00% 0	2
SC18: Wilson Avenue SE	100.00% 2	0.00% 0	0.00% 0	0.00% 0	0.00% 0	2
SC17: 12th Street N	100.00% 2	0.00% 0	0.00% 0	0.00% 0	0.00% 0	2
SC13: Fifth Avenue S	100.00% 2	0.00% 0	0.00% 0	0.00% 0	0.00% 0	2
SC12: Ninth Avenue N (Fourth Street S to University Drive)	50.00% 1	50.00% 1	0.00% 0	0.00% 0	0.00% 0	2
SC14: Ninth Avenue N (Fourth Street S to Veterans Drive/Eighth Street N)	50.00% 1	50.00% 1	0.00% 0	0.00% 0	0.00% 0	2
SC22: 255th Street	50.00% 1	0.00% 0	50.00% 1	0.00% 0	0.00% 0	2
SC23: County Road 74	50.00% 1	0.00% 0	50.00% 1	0.00% 0	0.00% 0	2
SC21: 250th Street	50.00% 1	0.00% 0	50.00% 1	0.00% 0	0.00% 0	2

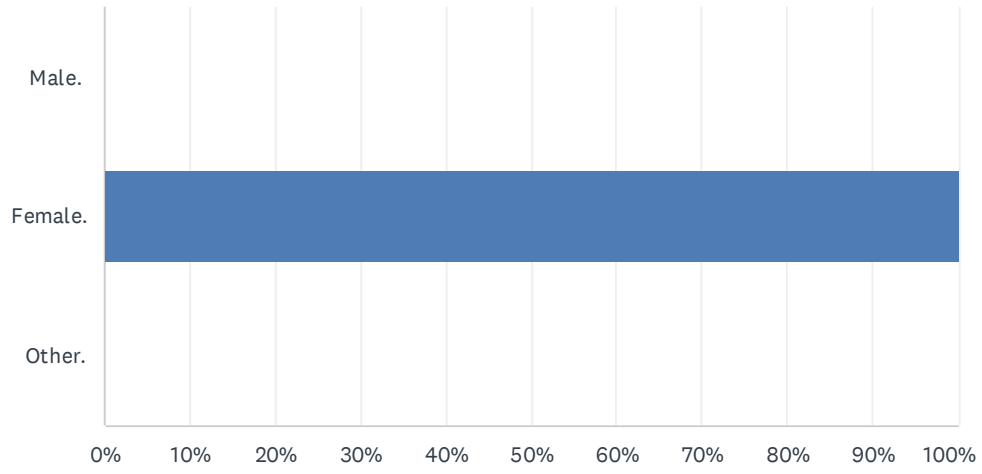
Q10 Based upon your answer to Question 9, if you selected "Neutral," "Poorly," or "Very Poorly," what specific areas do you feel are lacking and what improvements would you suggest to better meet these communities' travel needs?

Answered: 1 Skipped: 4

#	RESPONSES	DATE
1	Same as Question #5.	8/10/2024 11:07 AM

Q12 What is your gender?

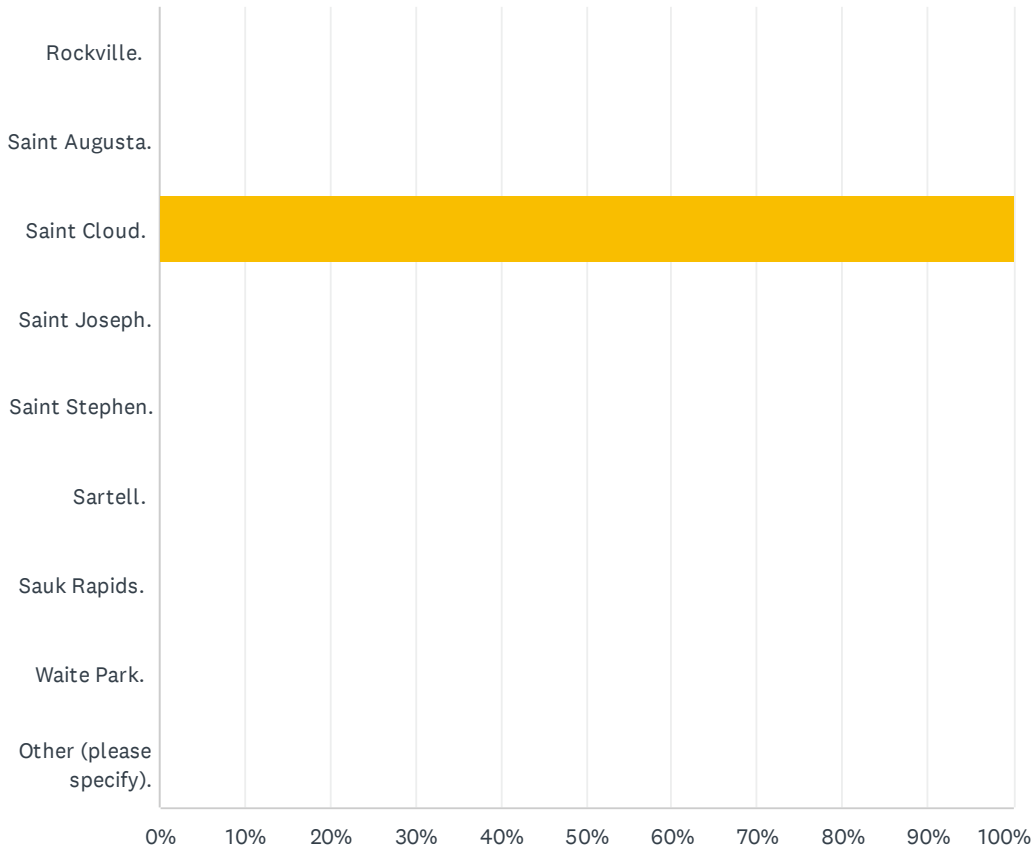
Answered: 2 Skipped: 3



ANSWER CHOICES	RESPONSES
Male.	0.00% 0
Female.	100.00% 2
Other.	0.00% 0
TOTAL	2

Q13 In what city do you reside?

Answered: 3 Skipped: 2

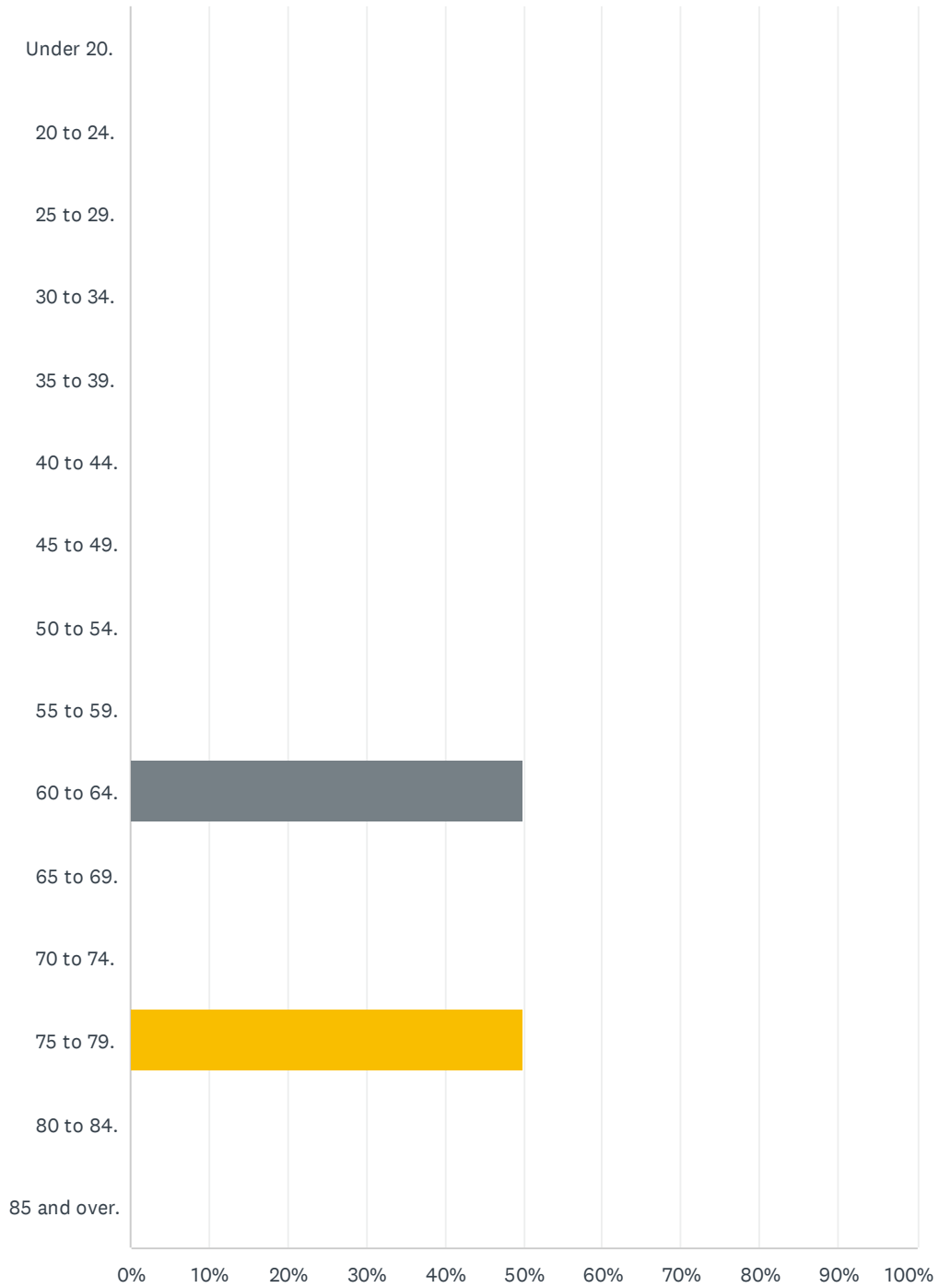


ANSWER CHOICES	RESPONSES
Rockville.	0.00% 0
Saint Augusta.	0.00% 0
Saint Cloud.	100.00% 3
Saint Joseph.	0.00% 0
Saint Stephen.	0.00% 0
Sartell.	0.00% 0
Sauk Rapids.	0.00% 0
Waite Park.	0.00% 0
Other (please specify).	0.00% 0
TOTAL	3

#	OTHER (PLEASE SPECIFY).	DATE
	There are no responses.	

Q14 What is your age?

Answered: 2 Skipped: 3

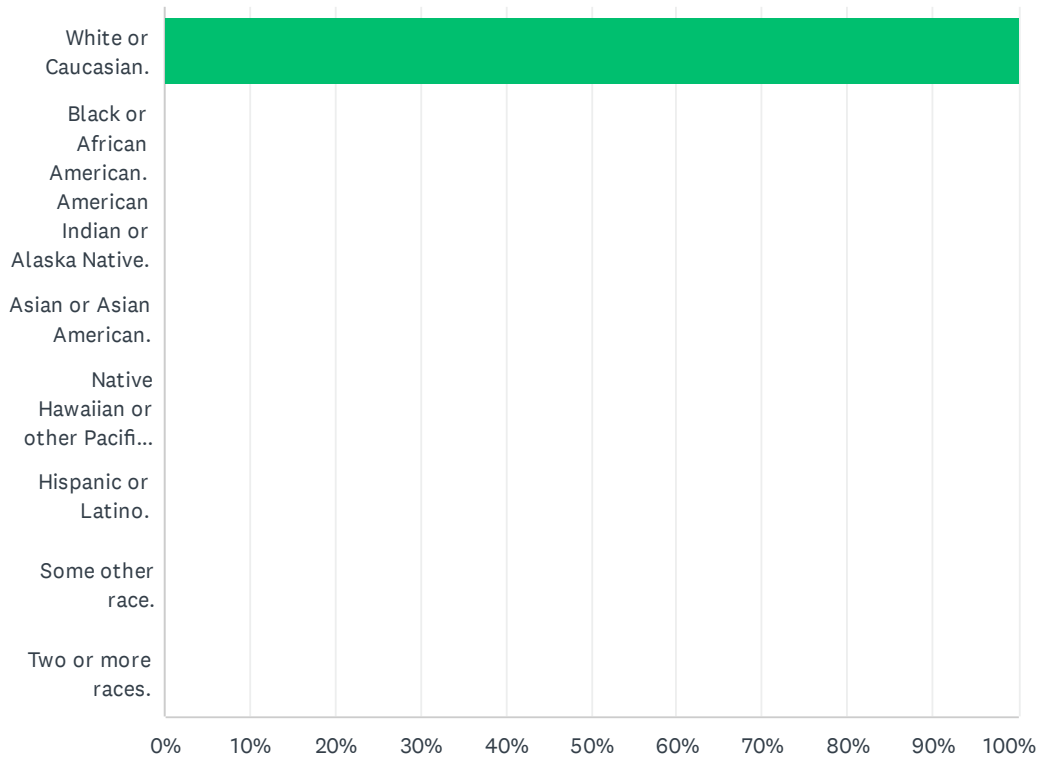


Looking Ahead 2050 MTP Projects -- City of Saint Cloud

ANSWER CHOICES	RESPONSES	
Under 20.	0.00%	0
20 to 24.	0.00%	0
25 to 29.	0.00%	0
30 to 34.	0.00%	0
35 to 39.	0.00%	0
40 to 44.	0.00%	0
45 to 49.	0.00%	0
50 to 54.	0.00%	0
55 to 59.	0.00%	0
60 to 64.	50.00%	1
65 to 69.	0.00%	0
70 to 74.	0.00%	0
75 to 79.	50.00%	1
80 to 84.	0.00%	0
85 and over.	0.00%	0
TOTAL		2

Q15 With what ethnicity do you most identify?

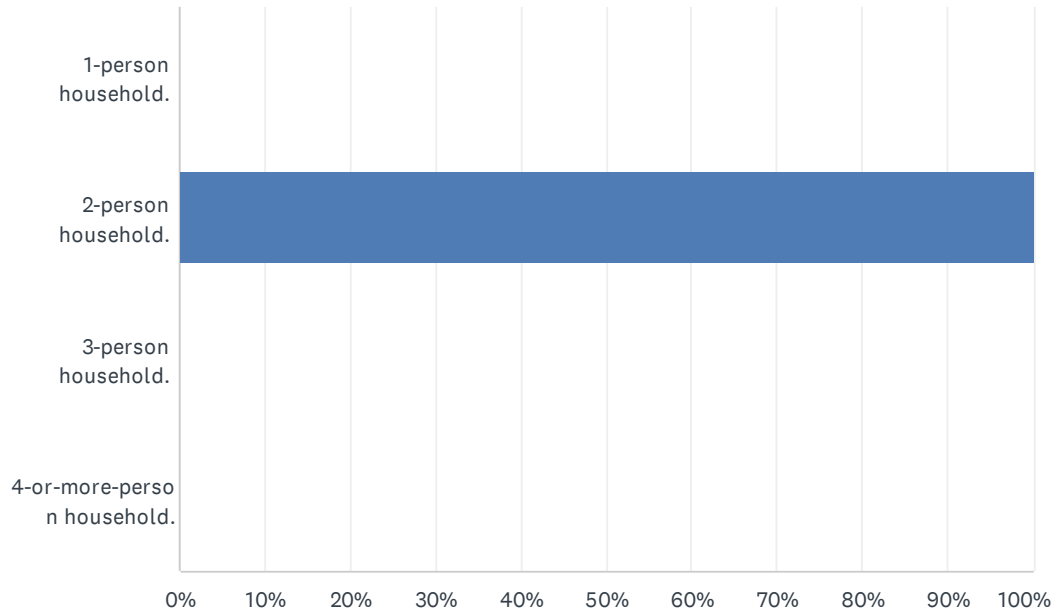
Answered: 1 Skipped: 4



ANSWER CHOICES	RESPONSES	
White or Caucasian.	100.00%	1
Black or African American.	0.00%	0
American Indian or Alaska Native.	0.00%	0
Asian or Asian American.	0.00%	0
Native Hawaiian or other Pacific Islander.	0.00%	0
Hispanic or Latino.	0.00%	0
Some other race.	0.00%	0
Two or more races.	0.00%	0
TOTAL		1

Q16 How many people live in your household?

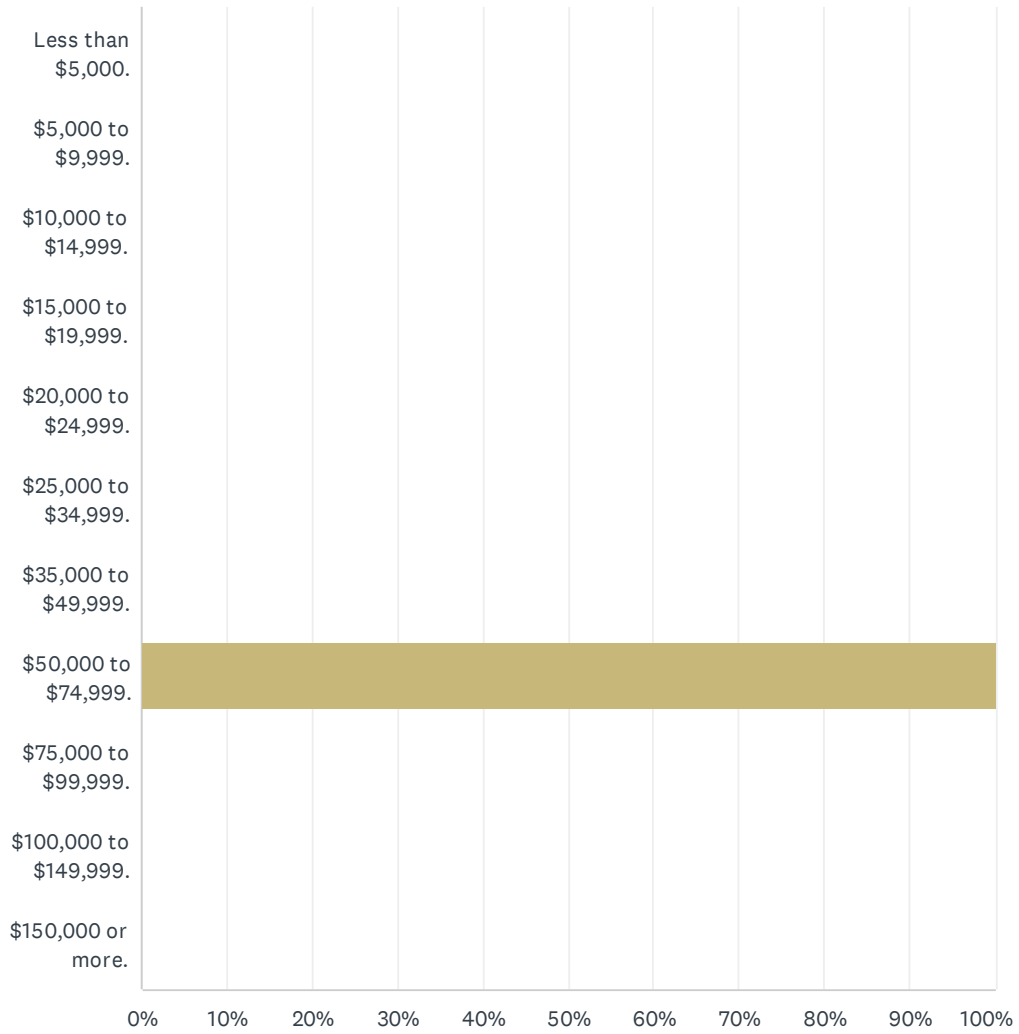
Answered: 2 Skipped: 3



ANSWER CHOICES	RESPONSES
1-person household.	0.00% 0
2-person household.	100.00% 2
3-person household.	0.00% 0
4-or-more-person household.	0.00% 0
TOTAL	2

Q17 What was your total household income last year?

Answered: 2 Skipped: 3

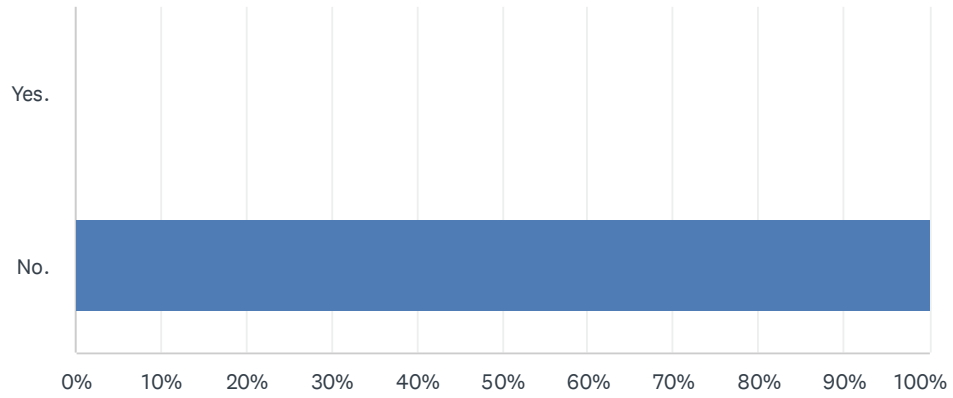


Looking Ahead 2050 MTP Projects -- City of Saint Cloud

ANSWER CHOICES	RESPONSES	
Less than \$5,000.	0.00%	0
\$5,000 to \$9,999.	0.00%	0
\$10,000 to \$14,999.	0.00%	0
\$15,000 to \$19,999.	0.00%	0
\$20,000 to \$24,999.	0.00%	0
\$25,000 to \$34,999.	0.00%	0
\$35,000 to \$49,999.	0.00%	0
\$50,000 to \$74,999.	100.00%	2
\$75,000 to \$99,999.	0.00%	0
\$100,000 to \$149,999.	0.00%	0
\$150,000 or more.	0.00%	0
TOTAL		2

Q18 Do you have a physical disability?

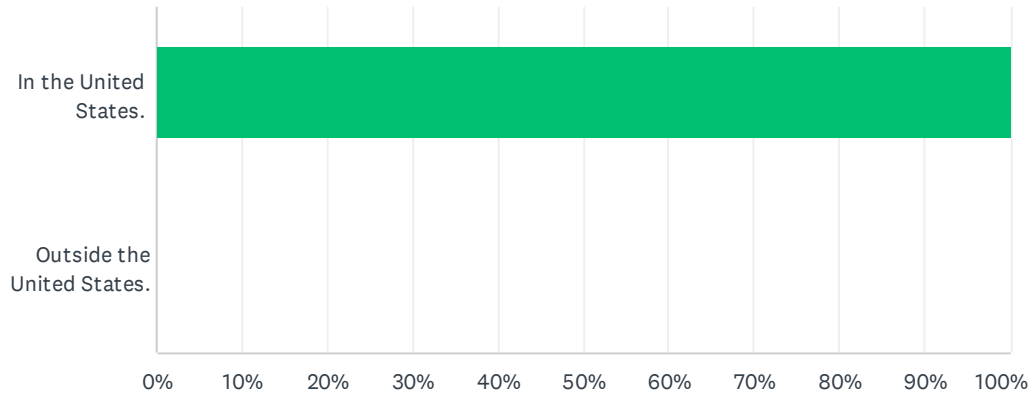
Answered: 2 Skipped: 3



ANSWER CHOICES	RESPONSES	
Yes.	0.00%	0
No.	100.00%	2
TOTAL		2

Q19 Where were you born?

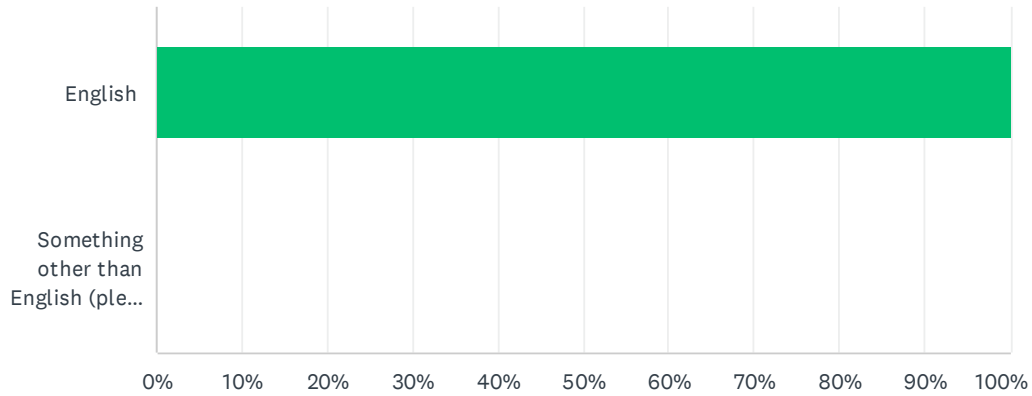
Answered: 2 Skipped: 3



ANSWER CHOICES	RESPONSES	
In the United States.	100.00%	2
Outside the United States.	0.00%	0
TOTAL		2

Q20 What is the primary language spoken in your home?

Answered: 2 Skipped: 3



ANSWER CHOICES	RESPONSES
English	100.00% 2
Something other than English (please specify).	0.00% 0
TOTAL	2

#	SOMETHING OTHER THAN ENGLISH (PLEASE SPECIFY).	DATE
	There are no responses.	



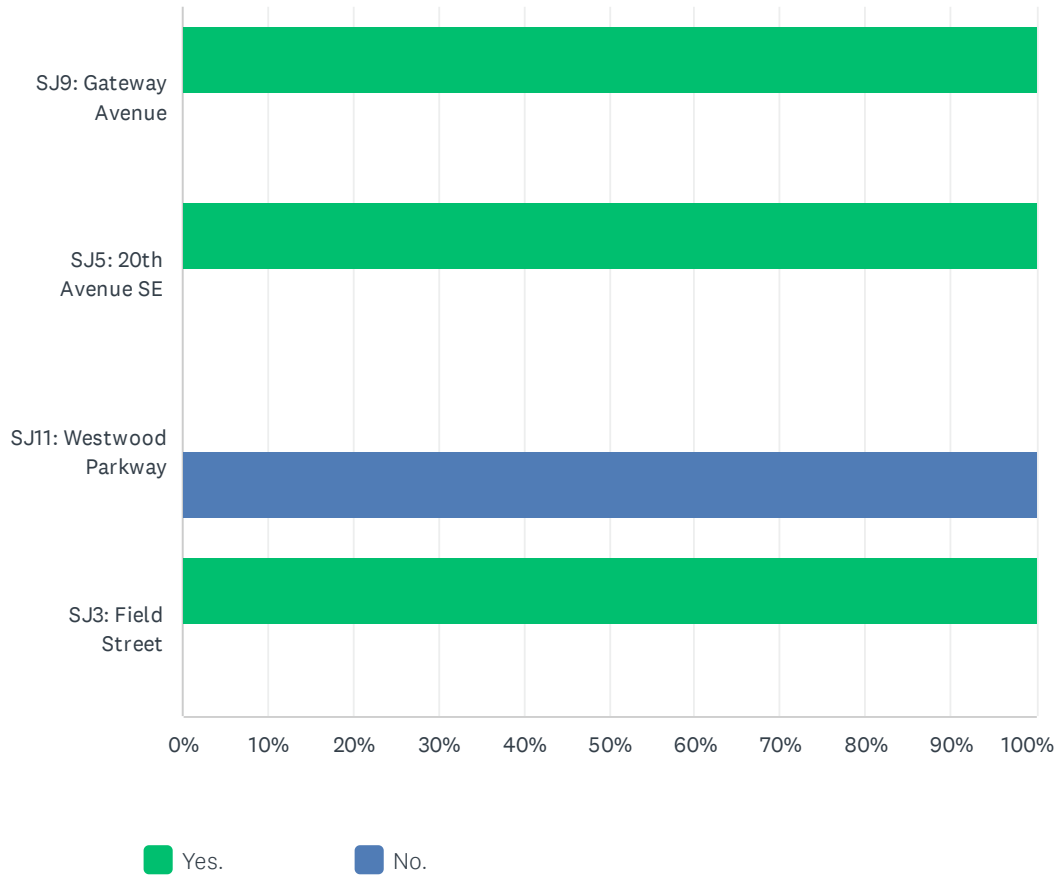
LOOKING AHEAD 2050

**City of Saint Joseph 2050 MTP
SurveyMonkey Results**



Q1 Do you feel the proposed CAPACITY EXPANSION infrastructure projects align with your vision for the future of your community?

Answered: 1 Skipped: 0

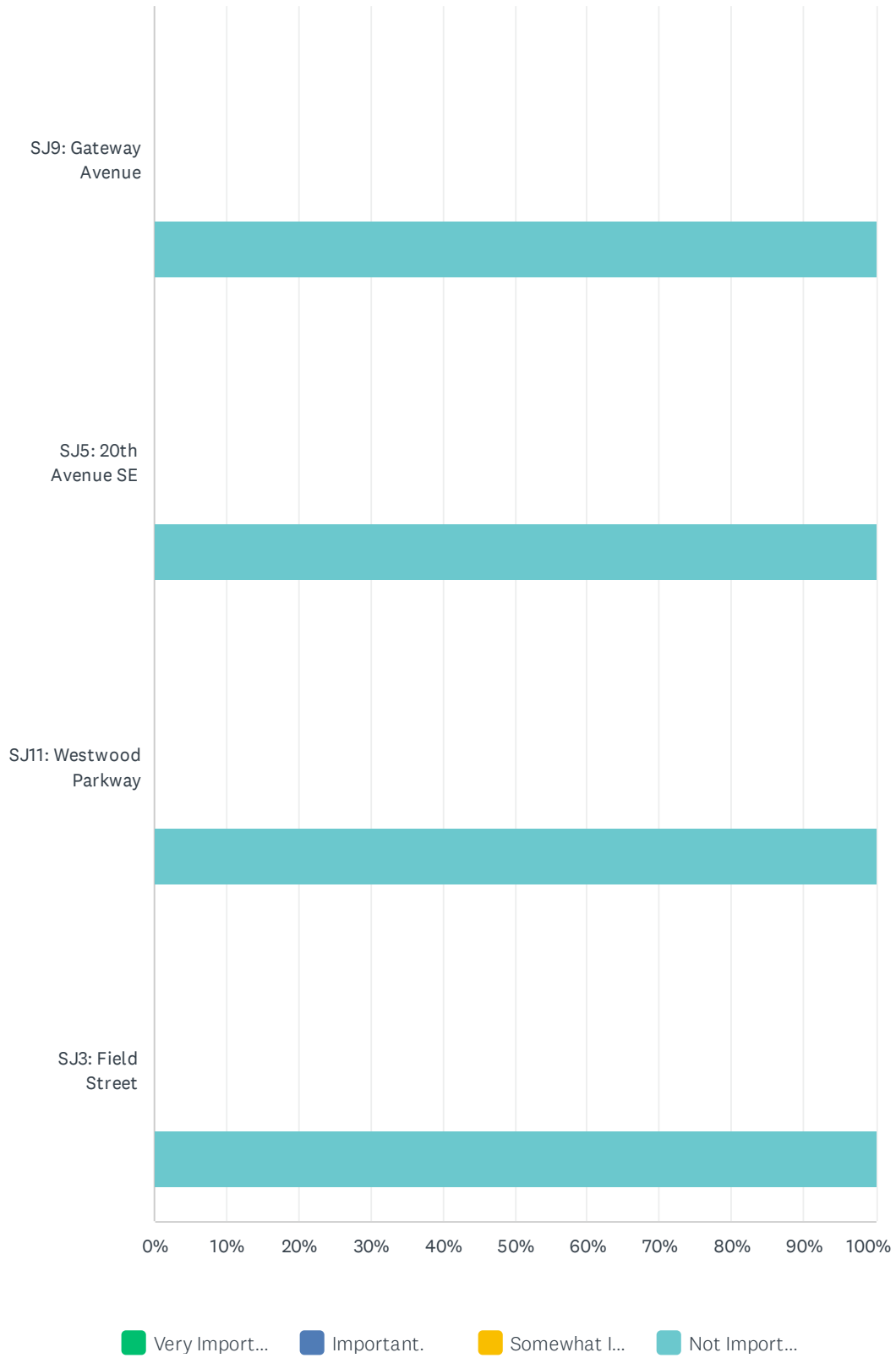


	YES.	NO.	TOTAL
SJ9: Gateway Avenue	100.00% 1	0.00% 0	1
SJ5: 20th Avenue SE	100.00% 1	0.00% 0	1
SJ11: Westwood Parkway	0.00% 0	100.00% 1	1
SJ3: Field Street	100.00% 1	0.00% 0	1

Q2 How important is it to you that the following CAPACITY EXPANSION projects consider long-term sustainability and future growth?

Answered: 1 Skipped: 0

Looking Ahead 2050 MTP Projects -- City of Saint Joseph



Looking Ahead 2050 MTP Projects -- City of Saint Joseph

	VERY IMPORTANT.	IMPORTANT.	SOMEWHAT IMPORTANT.	NOT IMPORTANT.	TOTAL
SJ9: Gateway Avenue	0.00% 0	0.00% 0	0.00% 0	100.00% 1	1
SJ5: 20th Avenue SE	0.00% 0	0.00% 0	0.00% 0	100.00% 1	1
SJ11: Westwood Parkway	0.00% 0	0.00% 0	0.00% 0	100.00% 1	1
SJ3: Field Street	0.00% 0	0.00% 0	0.00% 0	100.00% 1	1

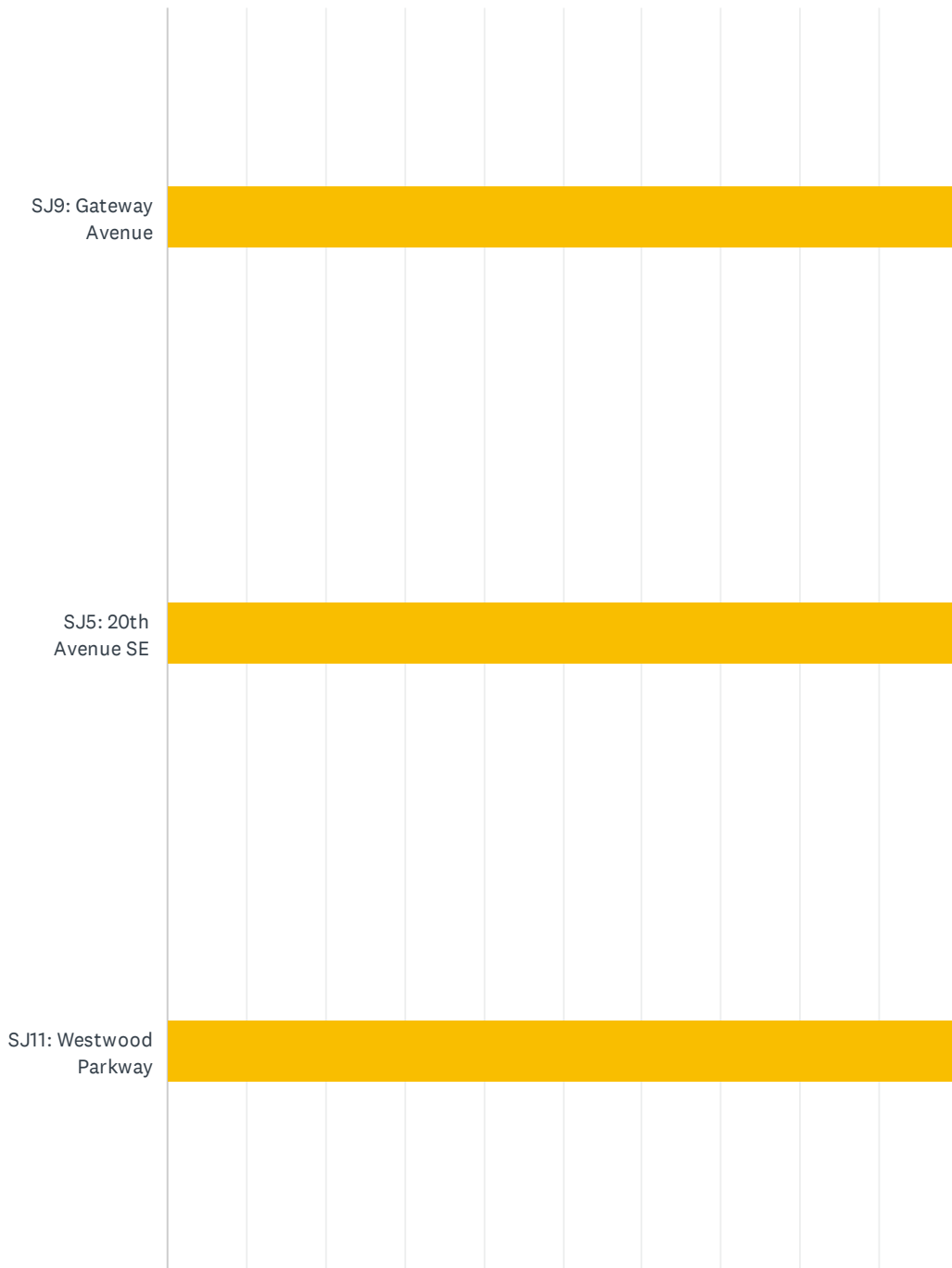
Q3 Based upon your answer to Question 2, please elaborate on your selection.

Answered: 0 Skipped: 1

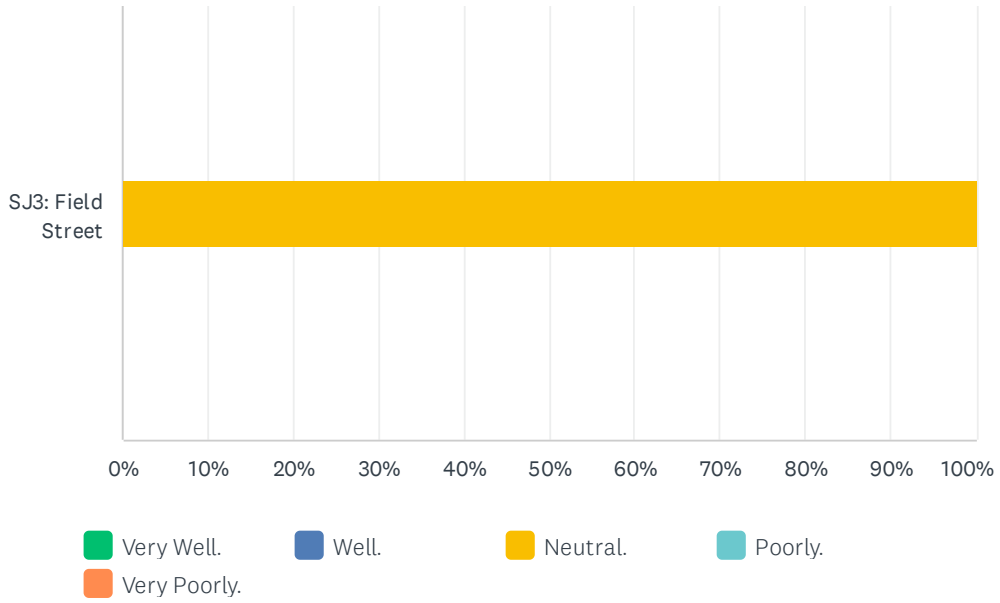
#	RESPONSES	DATE
	There are no responses.	

Q4 How well do you think the proposed CAPACITY EXPANSION projects address the historically underrepresented community's travel needs? Historically underrepresented communities include the following: individuals who identify as Black, Indigenous, or a Person-of-Color (BIPOC), low-income households, people with disabilities, people with limited English proficiency, zero vehicle households, individuals over the age of 65, and individuals under the age of 18.

Answered: 1 Skipped: 0



Looking Ahead 2050 MTP Projects -- City of Saint Joseph



	VERY WELL.	WELL.	NEUTRAL.	POORLY.	VERY POORLY.	TOTAL
SJ9: Gateway Avenue	0.00% 0	0.00% 0	100.00% 1	0.00% 0	0.00% 0	1
SJ5: 20th Avenue SE	0.00% 0	0.00% 0	100.00% 1	0.00% 0	0.00% 0	1
SJ11: Westwood Parkway	0.00% 0	0.00% 0	100.00% 1	0.00% 0	0.00% 0	1
SJ3: Field Street	0.00% 0	0.00% 0	100.00% 1	0.00% 0	0.00% 0	1

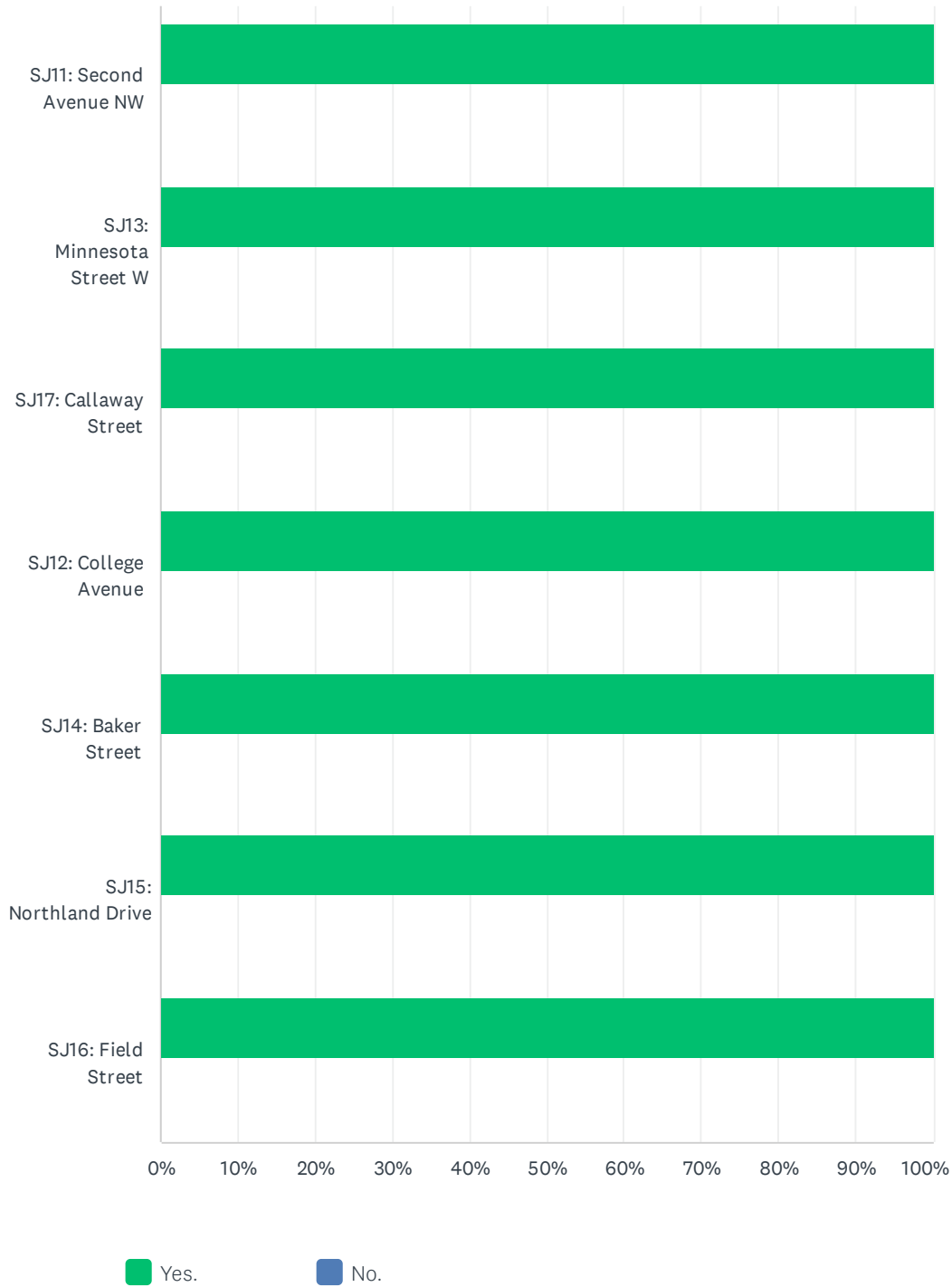
Q5 Based upon your answer to Question 4, if you selected "Neutral," "Poorly," or "Very Poorly," what specific areas do you feel are lacking and what improvements would you suggest to better meet these communities' travel needs?

Answered: 0 Skipped: 1

#	RESPONSES	DATE
	There are no responses.	

Q6 Do you feel the proposed SYSTEM PRESERVATION infrastructure projects align with your vision for the future of your community?

Answered: 1 Skipped: 0

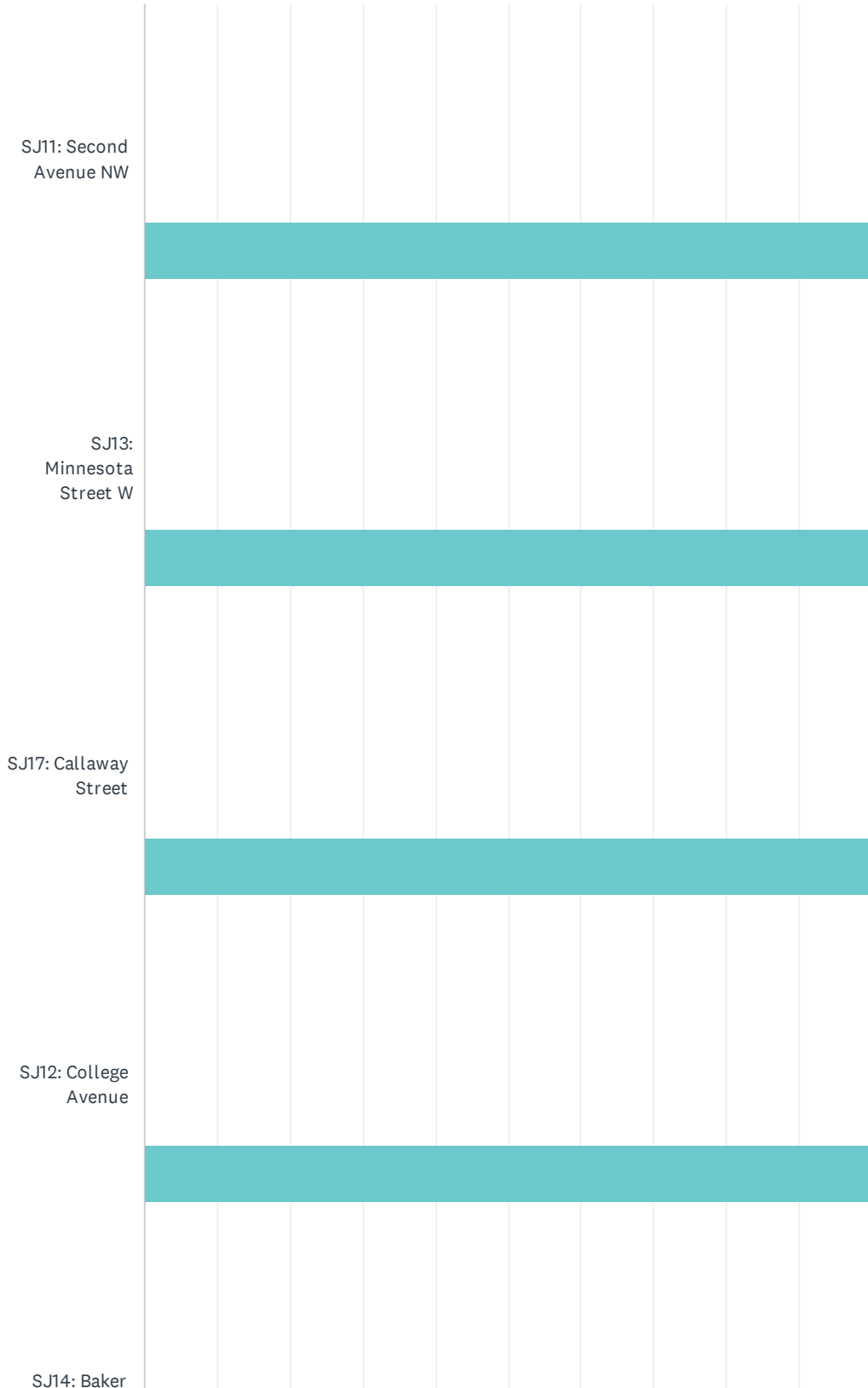


Looking Ahead 2050 MTP Projects -- City of Saint Joseph

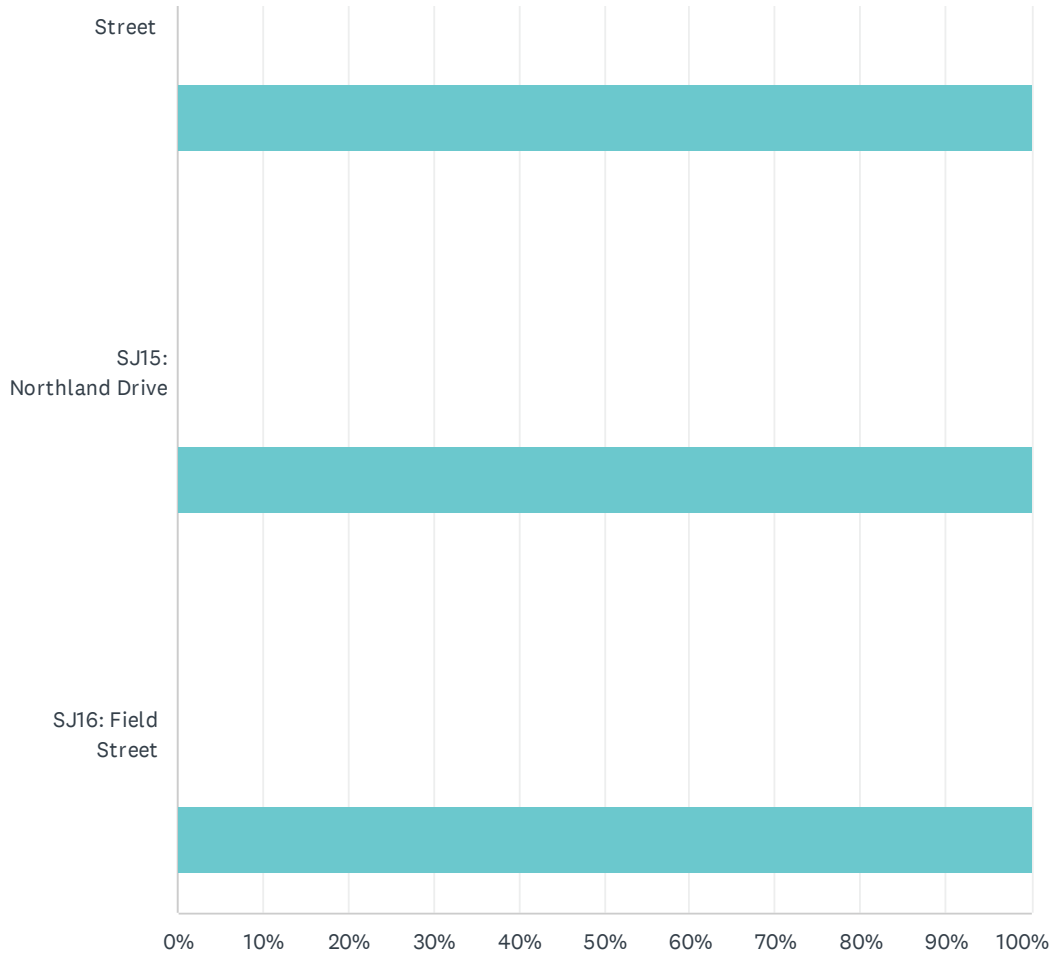
	YES.	NO.	TOTAL
SJ11: Second Avenue NW	100.00% 1	0.00% 0	1
SJ13: Minnesota Street W	100.00% 1	0.00% 0	1
SJ17: Callaway Street	100.00% 1	0.00% 0	1
SJ12: College Avenue	100.00% 1	0.00% 0	1
SJ14: Baker Street	100.00% 1	0.00% 0	1
SJ15: Northland Drive	100.00% 1	0.00% 0	1
SJ16: Field Street	100.00% 1	0.00% 0	1

Q7 How important is it to you that the following SYSTEM PRESERVATION projects consider long-term sustainability and future growth?

Answered: 1 Skipped: 0



Looking Ahead 2050 MTP Projects -- City of Saint Joseph



■ Very Import...
 ■ Important.
 ■ Somewhat I...
 ■ Not Import...

	VERY IMPORTANT.	IMPORTANT.	SOMEWHAT IMPORTANT.	NOT IMPORTANT.	TOTAL
SJ11: Second Avenue NW	0.00% 0	0.00% 0	0.00% 0	100.00% 1	1
SJ13: Minnesota Street W	0.00% 0	0.00% 0	0.00% 0	100.00% 1	1
SJ17: Callaway Street	0.00% 0	0.00% 0	0.00% 0	100.00% 1	1
SJ12: College Avenue	0.00% 0	0.00% 0	0.00% 0	100.00% 1	1
SJ14: Baker Street	0.00% 0	0.00% 0	0.00% 0	100.00% 1	1
SJ15: Northland Drive	0.00% 0	0.00% 0	0.00% 0	100.00% 1	1
SJ16: Field Street	0.00% 0	0.00% 0	0.00% 0	100.00% 1	1

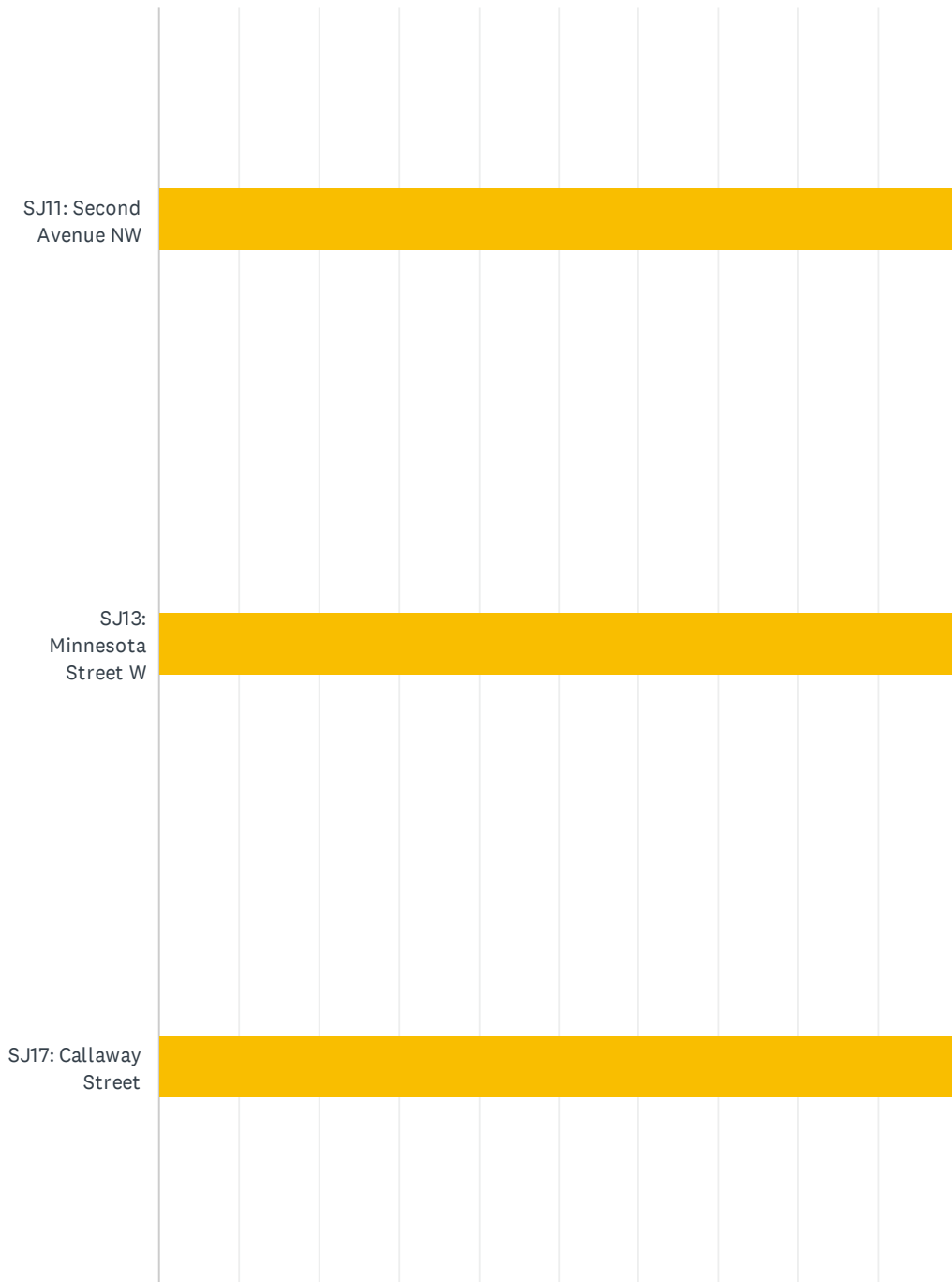
Q8 Based upon your answer to Question 7, please elaborate on your selection.

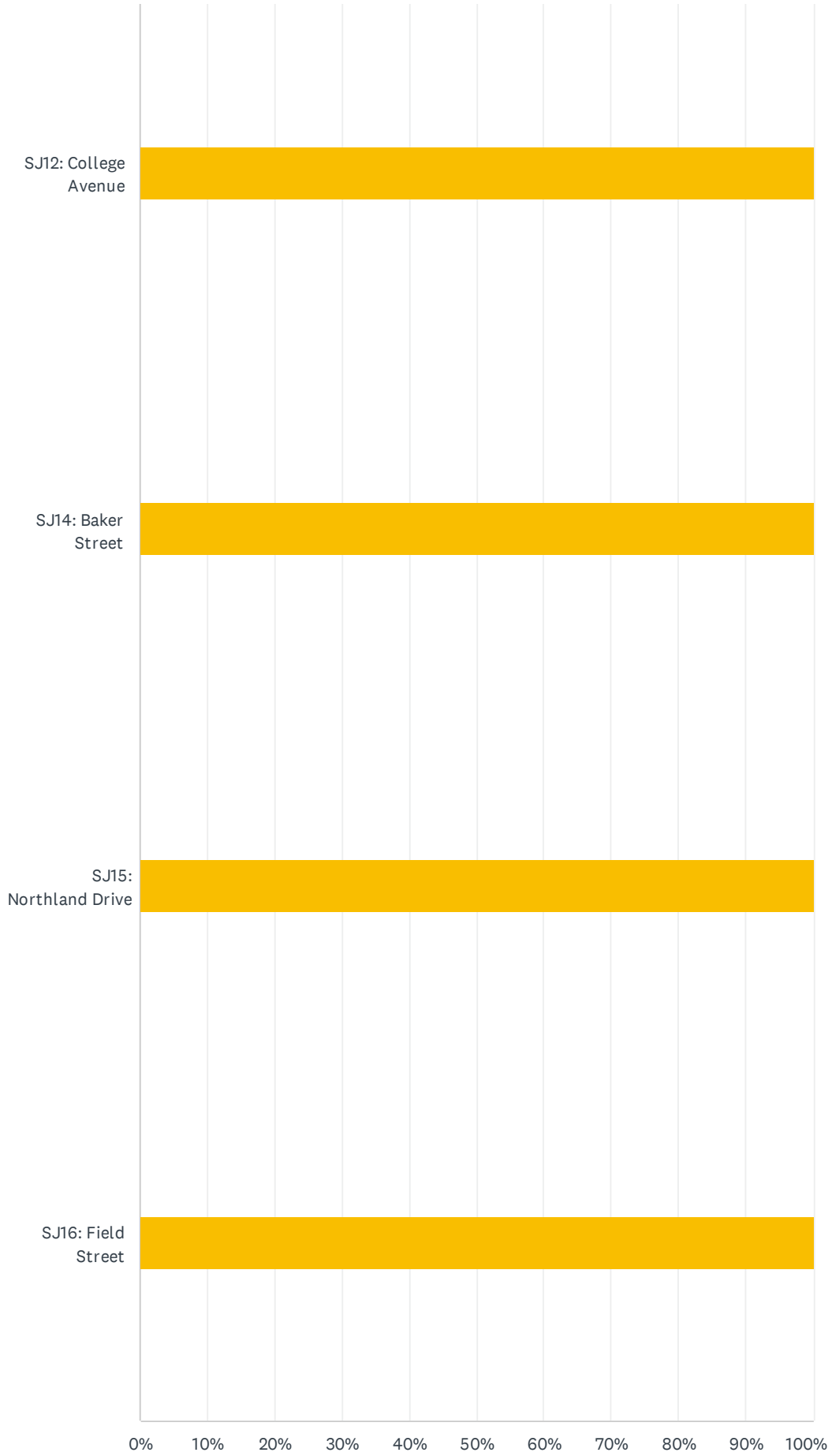
Answered: 0 Skipped: 1

#	RESPONSES	DATE
	There are no responses.	

Q9 How well do you think the proposed SYSTEM PRESERVATION projects address the historically underrepresented community's travel needs? Historically underrepresented communities include the following: individuals who identify as Black, Indigenous, or a Person-of-Color (BIPOC), low-income households, people with disabilities, people with limited English proficiency, zero vehicle households, individuals over the age of 65, and individuals under the age of 18.

Answered: 1 Skipped: 0





Looking Ahead 2050 MTP Projects -- City of Saint Joseph

■ Very Well.
 ■ Well.
 ■ Neutral.
 ■ Poorly.
■ Very Poorly.

	VERY WELL.	WELL.	NEUTRAL.	POORLY.	VERY POORLY.	TOTAL
SJ11: Second Avenue NW	0.00% 0	0.00% 0	100.00% 1	0.00% 0	0.00% 0	1
SJ13: Minnesota Street W	0.00% 0	0.00% 0	100.00% 1	0.00% 0	0.00% 0	1
SJ17: Callaway Street	0.00% 0	0.00% 0	100.00% 1	0.00% 0	0.00% 0	1
SJ12: College Avenue	0.00% 0	0.00% 0	100.00% 1	0.00% 0	0.00% 0	1
SJ14: Baker Street	0.00% 0	0.00% 0	100.00% 1	0.00% 0	0.00% 0	1
SJ15: Northland Drive	0.00% 0	0.00% 0	100.00% 1	0.00% 0	0.00% 0	1
SJ16: Field Street	0.00% 0	0.00% 0	100.00% 1	0.00% 0	0.00% 0	1

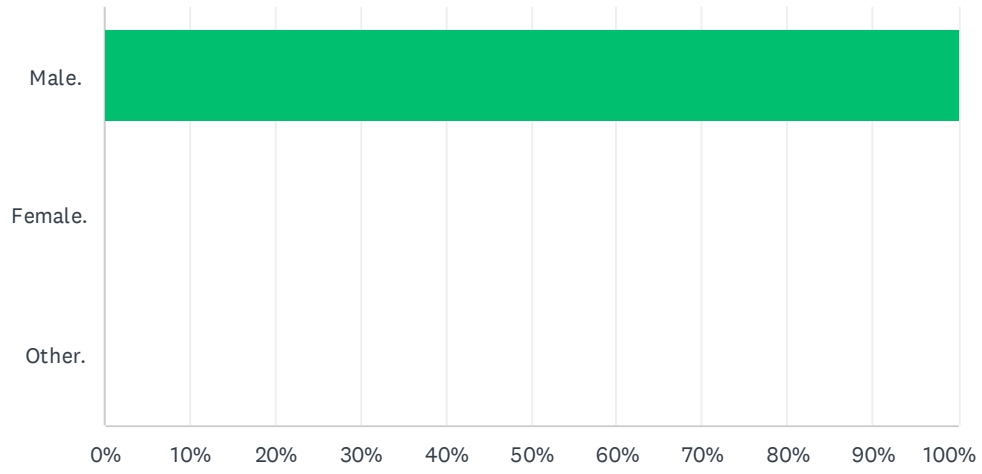
Q10 Based upon your answer to Question 9, if you selected "Neutral," "Poorly," or "Very Poorly," what specific areas do you feel are lacking and what improvements would you suggest to better meet these communities' travel needs?

Answered: 0 Skipped: 1

#	RESPONSES	DATE
	There are no responses.	

Q12 What is your gender?

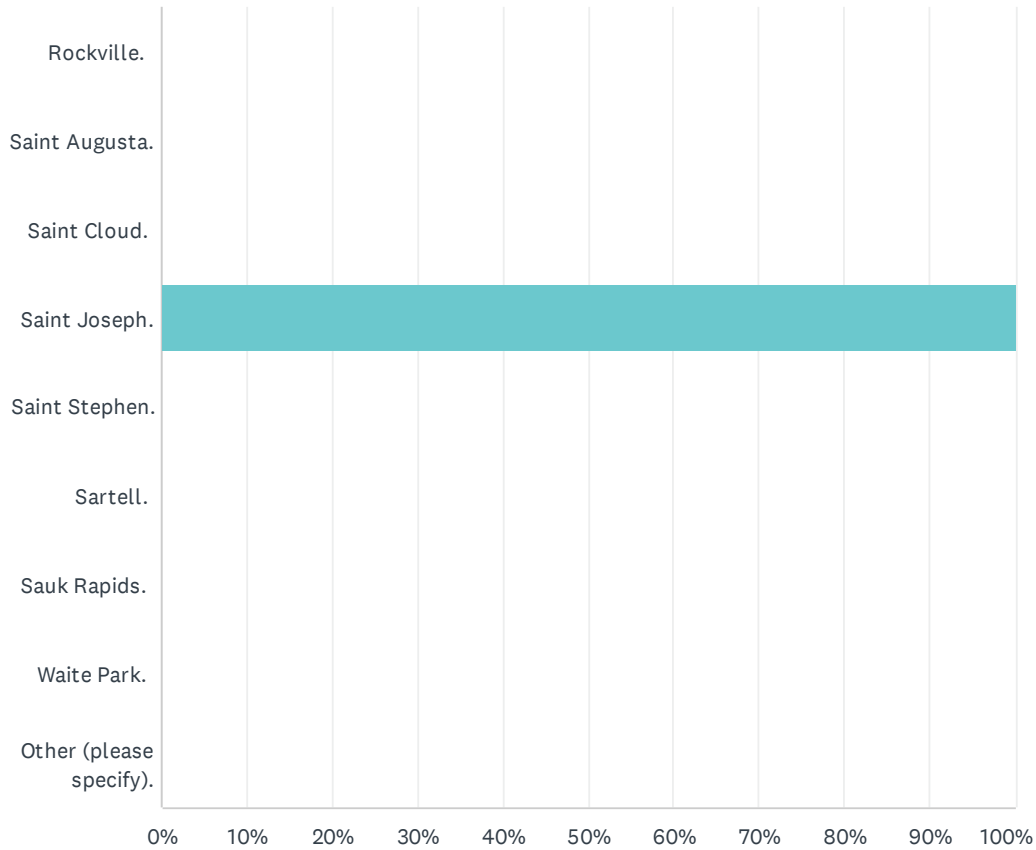
Answered: 1 Skipped: 0



ANSWER CHOICES	RESPONSES	
Male.	100.00%	1
Female.	0.00%	0
Other.	0.00%	0
TOTAL		1

Q13 In what city do you reside?

Answered: 1 Skipped: 0

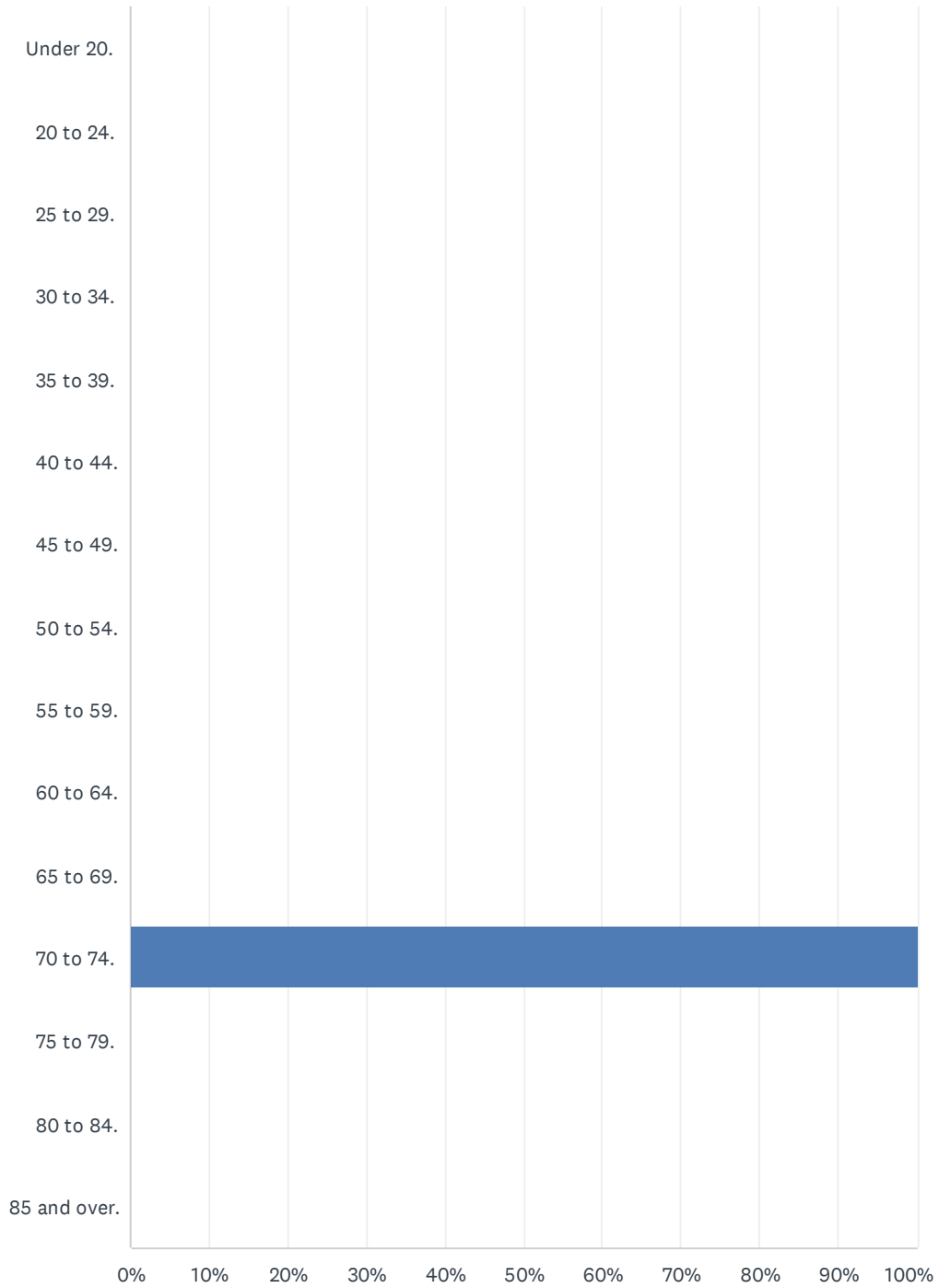


ANSWER CHOICES	RESPONSES
Rockville.	0.00% 0
Saint Augusta.	0.00% 0
Saint Cloud.	0.00% 0
Saint Joseph.	100.00% 1
Saint Stephen.	0.00% 0
Sartell.	0.00% 0
Sauk Rapids.	0.00% 0
Waite Park.	0.00% 0
Other (please specify).	0.00% 0
TOTAL	1

#	OTHER (PLEASE SPECIFY).	DATE
	There are no responses.	

Q14 What is your age?

Answered: 1 Skipped: 0

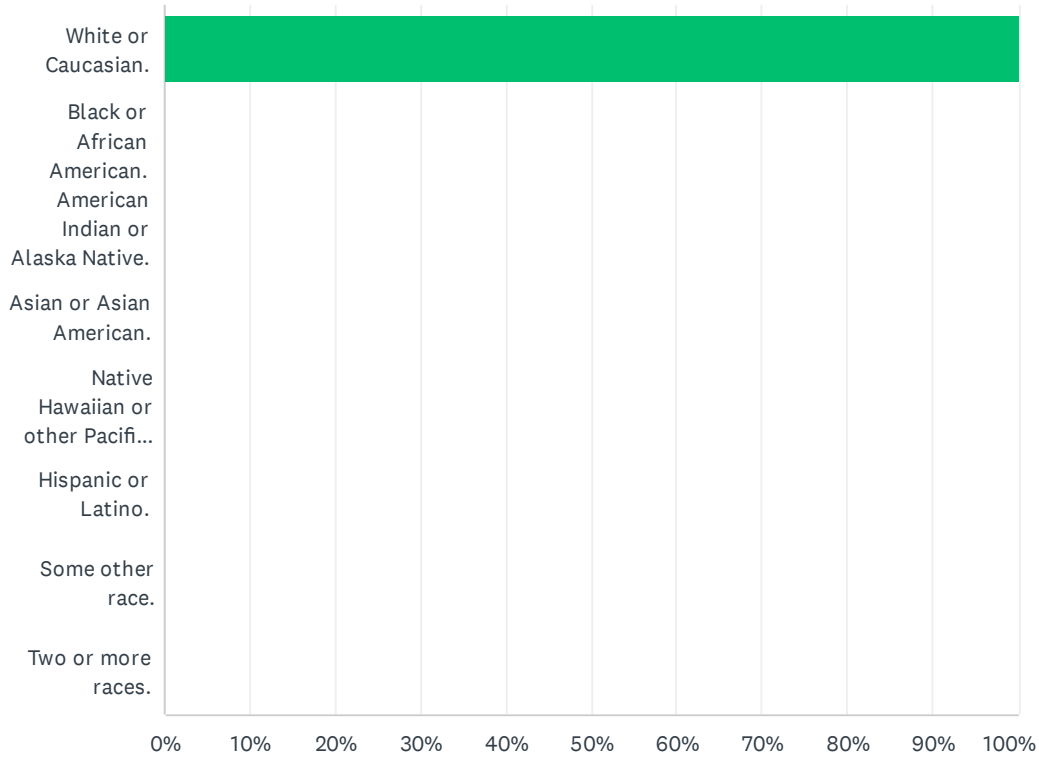


Looking Ahead 2050 MTP Projects -- City of Saint Joseph

ANSWER CHOICES	RESPONSES	
Under 20.	0.00%	0
20 to 24.	0.00%	0
25 to 29.	0.00%	0
30 to 34.	0.00%	0
35 to 39.	0.00%	0
40 to 44.	0.00%	0
45 to 49.	0.00%	0
50 to 54.	0.00%	0
55 to 59.	0.00%	0
60 to 64.	0.00%	0
65 to 69.	0.00%	0
70 to 74.	100.00%	1
75 to 79.	0.00%	0
80 to 84.	0.00%	0
85 and over.	0.00%	0
TOTAL		1

Q15 With what ethnicity do you most identify?

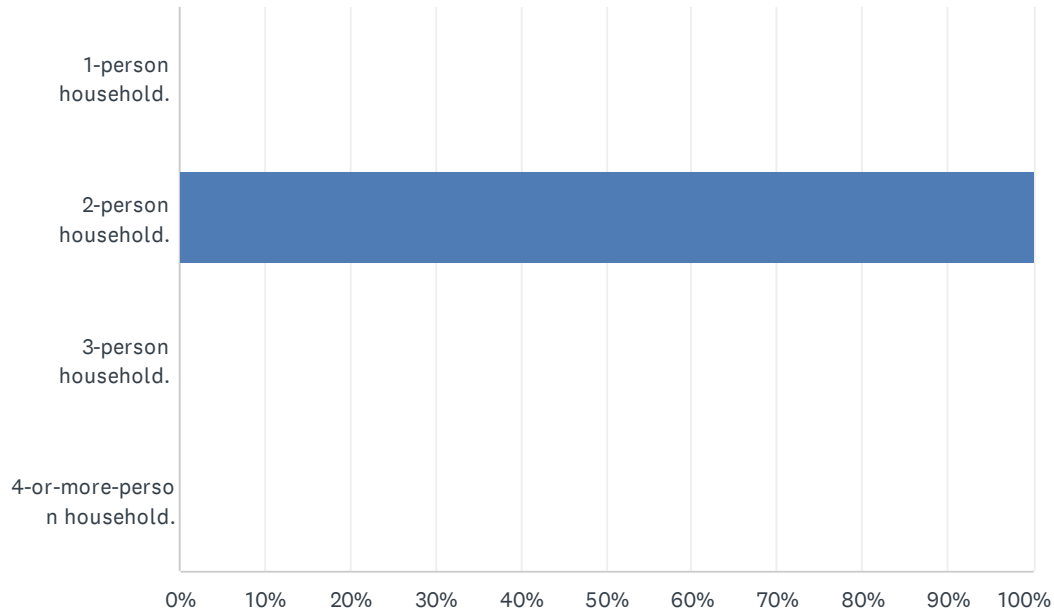
Answered: 1 Skipped: 0



ANSWER CHOICES	RESPONSES	
White or Caucasian.	100.00%	1
Black or African American.	0.00%	0
American Indian or Alaska Native.	0.00%	0
Asian or Asian American.	0.00%	0
Native Hawaiian or other Pacific Islander.	0.00%	0
Hispanic or Latino.	0.00%	0
Some other race.	0.00%	0
Two or more races.	0.00%	0
TOTAL		1

Q16 How many people live in your household?

Answered: 1 Skipped: 0



ANSWER CHOICES	RESPONSES
1-person household.	0.00% 0
2-person household.	100.00% 1
3-person household.	0.00% 0
4-or-more-person household.	0.00% 0
TOTAL	1

Q17 What was your total household income last year?

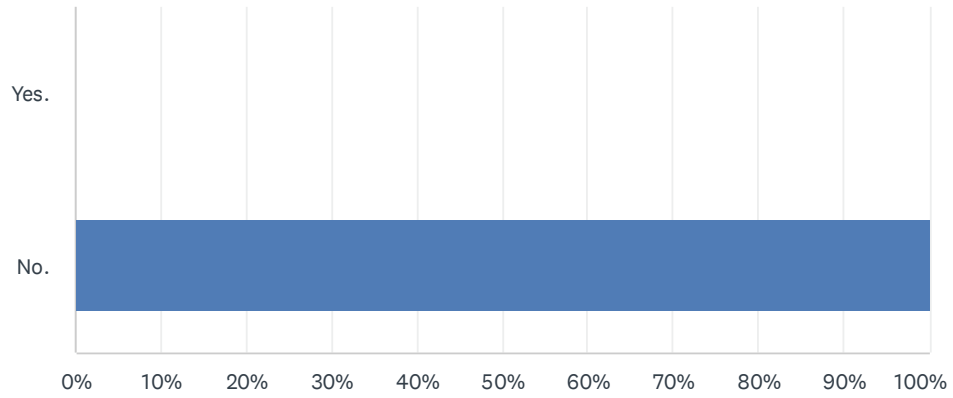
Answered: 0 Skipped: 1

 No matching responses.

ANSWER CHOICES	RESPONSES
Less than \$5,000.	0.00% 0
\$5,000 to \$9,999.	0.00% 0
\$10,000 to \$14,999.	0.00% 0
\$15,000 to \$19,999.	0.00% 0
\$20,000 to \$24,999.	0.00% 0
\$25,000 to \$34,999.	0.00% 0
\$35,000 to \$49,999.	0.00% 0
\$50,000 to \$74,999.	0.00% 0
\$75,000 to \$99,999.	0.00% 0
\$100,000 to \$149,999.	0.00% 0
\$150,000 or more.	0.00% 0
TOTAL	0

Q18 Do you have a physical disability?

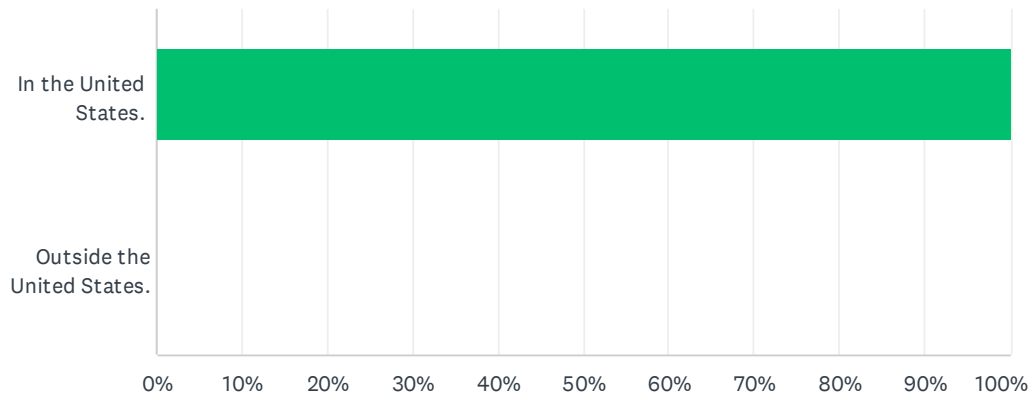
Answered: 1 Skipped: 0



ANSWER CHOICES	RESPONSES	
Yes.	0.00%	0
No.	100.00%	1
TOTAL		1

Q19 Where were you born?

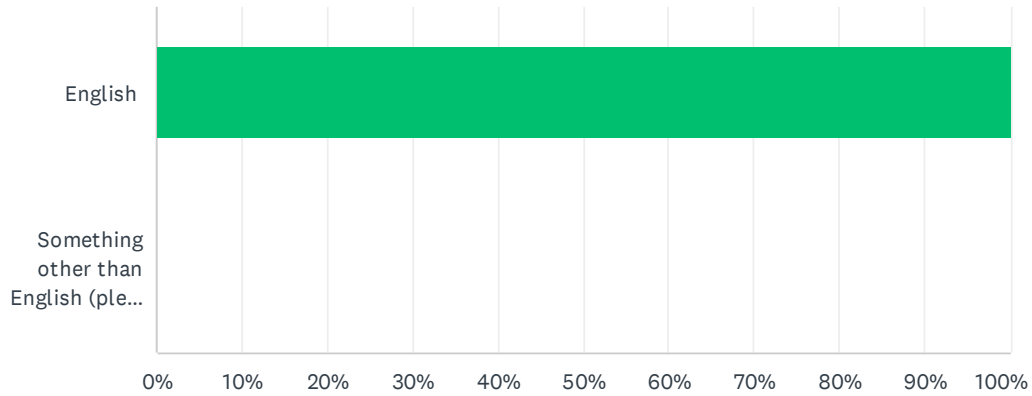
Answered: 1 Skipped: 0



ANSWER CHOICES	RESPONSES	
In the United States.	100.00%	1
Outside the United States.	0.00%	0
TOTAL		1

Q20 What is the primary language spoken in your home?

Answered: 1 Skipped: 0



ANSWER CHOICES	RESPONSES
English	100.00% 1
Something other than English (please specify).	0.00% 0
TOTAL	1

#	SOMETHING OTHER THAN ENGLISH (PLEASE SPECIFY).	DATE
	There are no responses.	



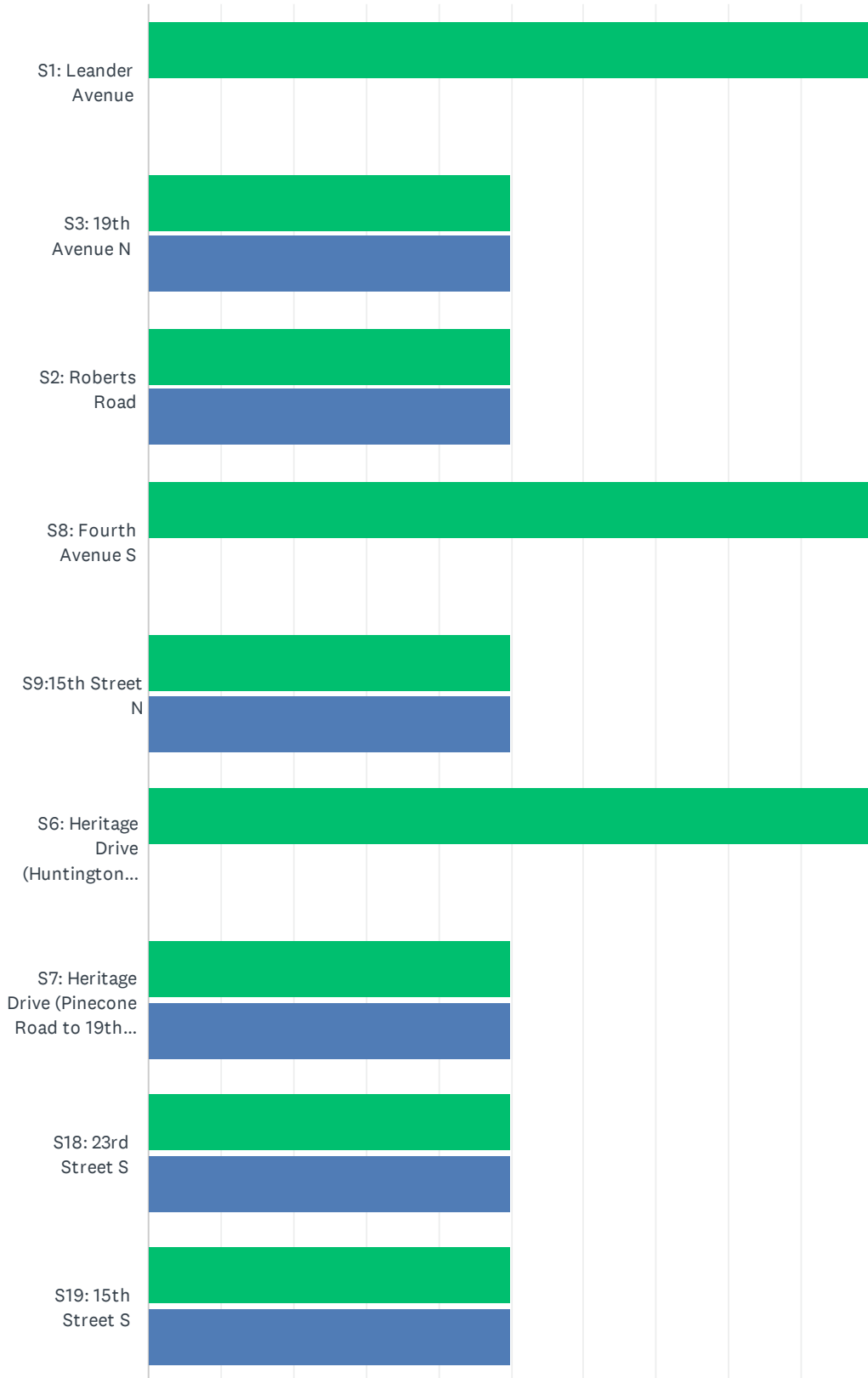
LOOKING AHEAD 2050

**City of Sartell 2050 MTP
SurveyMonkey Results**

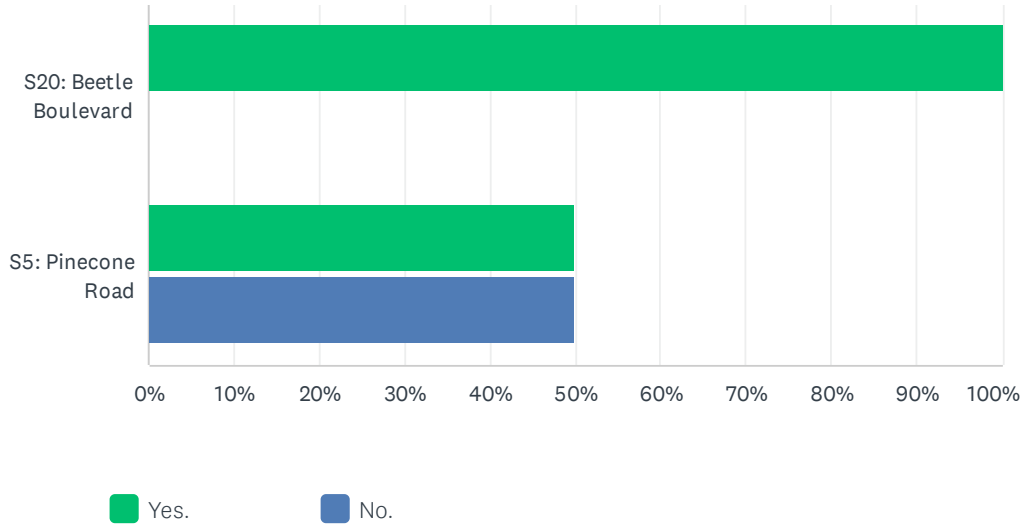


Q1 Do you feel the proposed CAPACITY EXPANSION infrastructure projects align with your vision for the future of your community?

Answered: 2 Skipped: 0



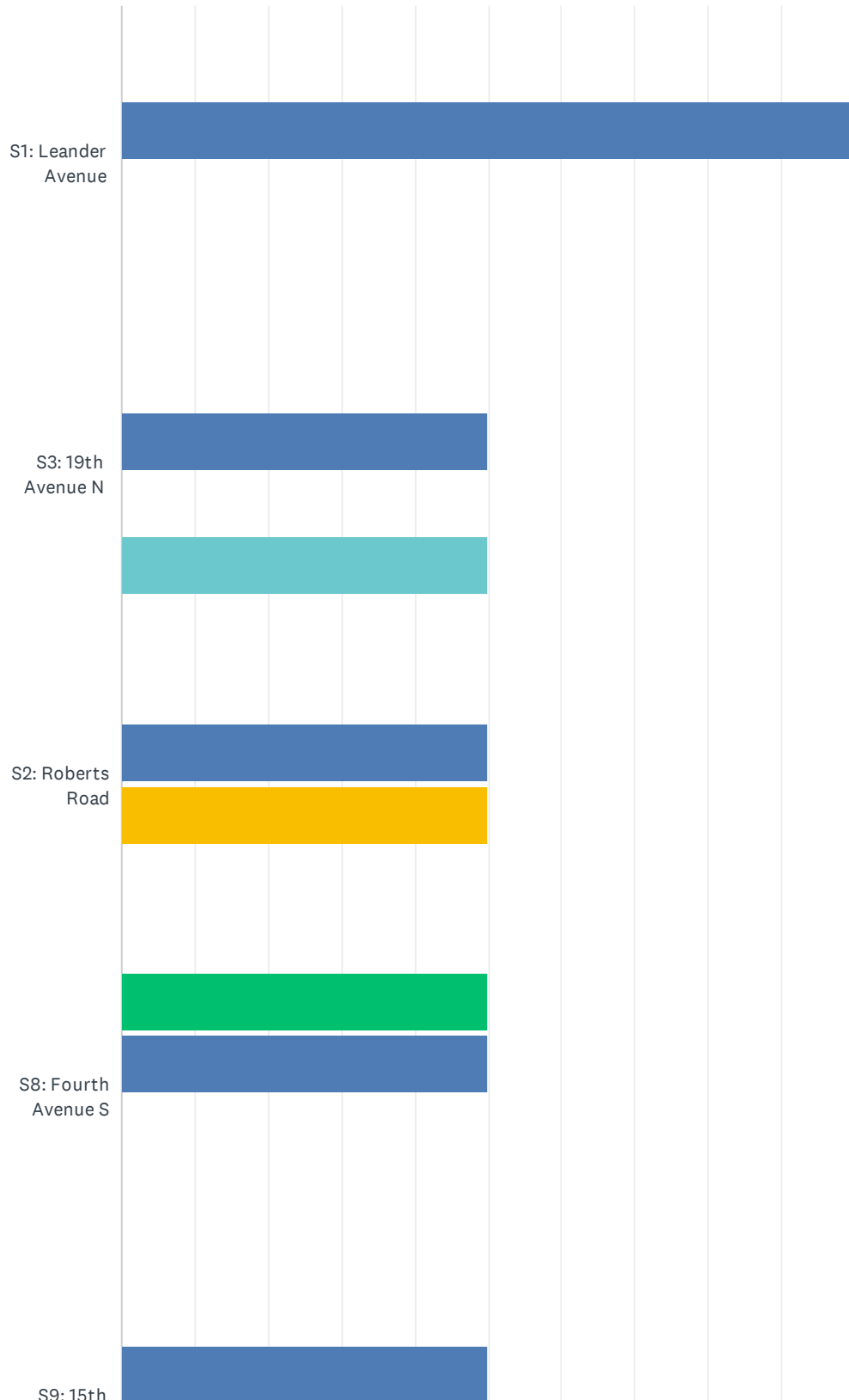
Looking Ahead 2050 MTP Projects -- City of Sartell



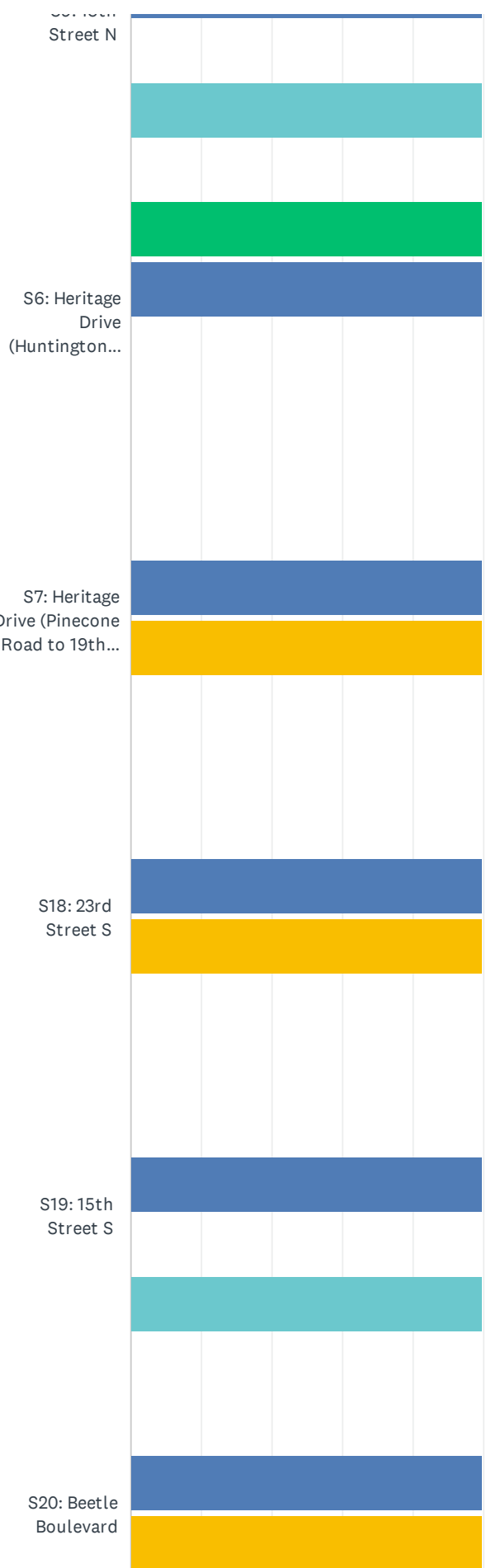
	YES.	NO.	TOTAL
S1: Leander Avenue	100.00% 2	0.00% 0	2
S3: 19th Avenue N	50.00% 1	50.00% 1	2
S2: Roberts Road	50.00% 1	50.00% 1	2
S8: Fourth Avenue S	100.00% 2	0.00% 0	2
S9: 15th Street N	50.00% 1	50.00% 1	2
S6: Heritage Drive (Huntington Drive (west leg) to CSAH 1)	100.00% 2	0.00% 0	2
S7: Heritage Drive (Pinecone Road to 19th Avenue S)	50.00% 1	50.00% 1	2
S18: 23rd Street S	50.00% 1	50.00% 1	2
S19: 15th Street S	50.00% 1	50.00% 1	2
S20: Beetle Boulevard	100.00% 2	0.00% 0	2
S5: Pinecone Road	50.00% 1	50.00% 1	2

Q2 How important is it to you that the following CAPACITY EXPANSION projects consider long-term sustainability and future growth?

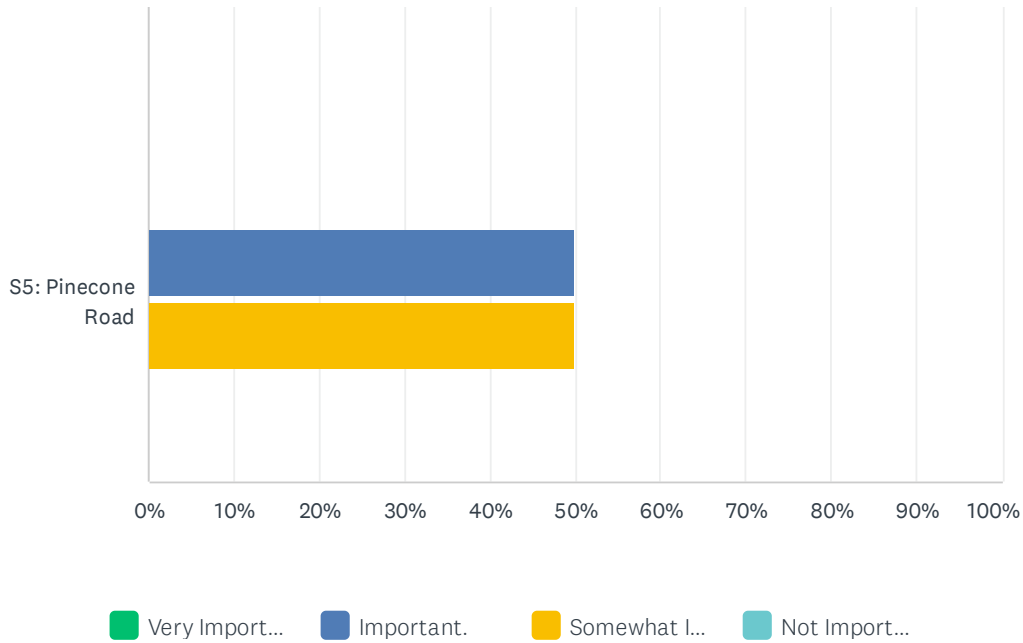
Answered: 2 Skipped: 0



Looking Ahead 2050 MTP Projects -- City of Sartell



Looking Ahead 2050 MTP Projects -- City of Sartell



	VERY IMPORTANT.	IMPORTANT.	SOMEWHAT IMPORTANT.	NOT IMPORTANT.	TOTAL
S1: Leander Avenue	0.00% 0	100.00% 2	0.00% 0	0.00% 0	2
S3: 19th Avenue N	0.00% 0	50.00% 1	0.00% 0	50.00% 1	2
S2: Roberts Road	0.00% 0	50.00% 1	50.00% 1	0.00% 0	2
S8: Fourth Avenue S	50.00% 1	50.00% 1	0.00% 0	0.00% 0	2
S9: 15th Street N	0.00% 0	50.00% 1	0.00% 0	50.00% 1	2
S6: Heritage Drive (Huntington Drive (west leg) to CSAH 1)	50.00% 1	50.00% 1	0.00% 0	0.00% 0	2
S7: Heritage Drive (Pinecone Road to 19th Avenue S)	0.00% 0	50.00% 1	50.00% 1	0.00% 0	2
S18: 23rd Street S	0.00% 0	50.00% 1	50.00% 1	0.00% 0	2
S19: 15th Street S	0.00% 0	50.00% 1	0.00% 0	50.00% 1	2
S20: Beetle Boulevard	0.00% 0	50.00% 1	50.00% 1	0.00% 0	2
S5: Pinecone Road	0.00% 0	50.00% 1	50.00% 1	0.00% 0	2

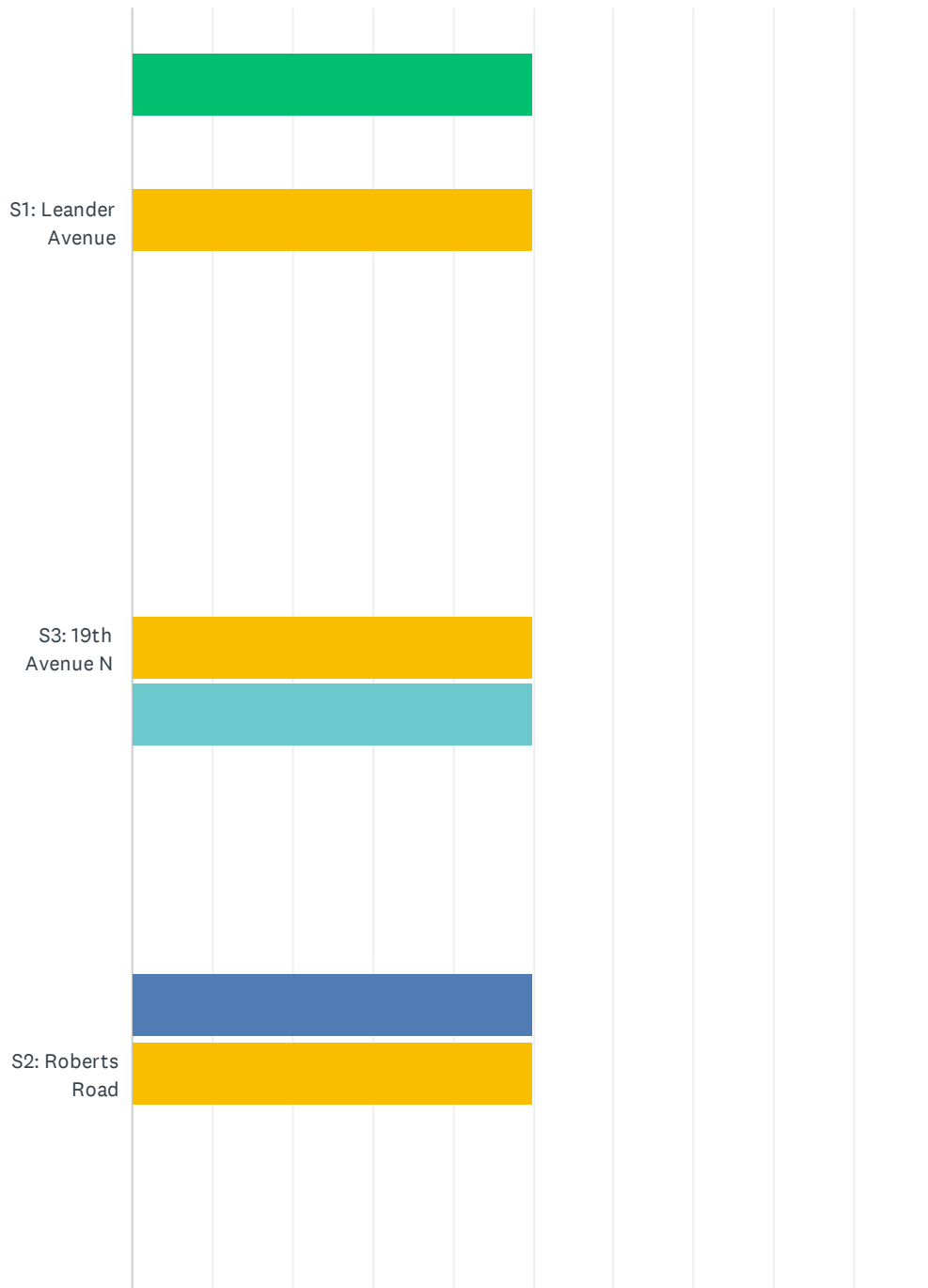
Q3 Based upon your answer to Question 2, please elaborate on your selection.

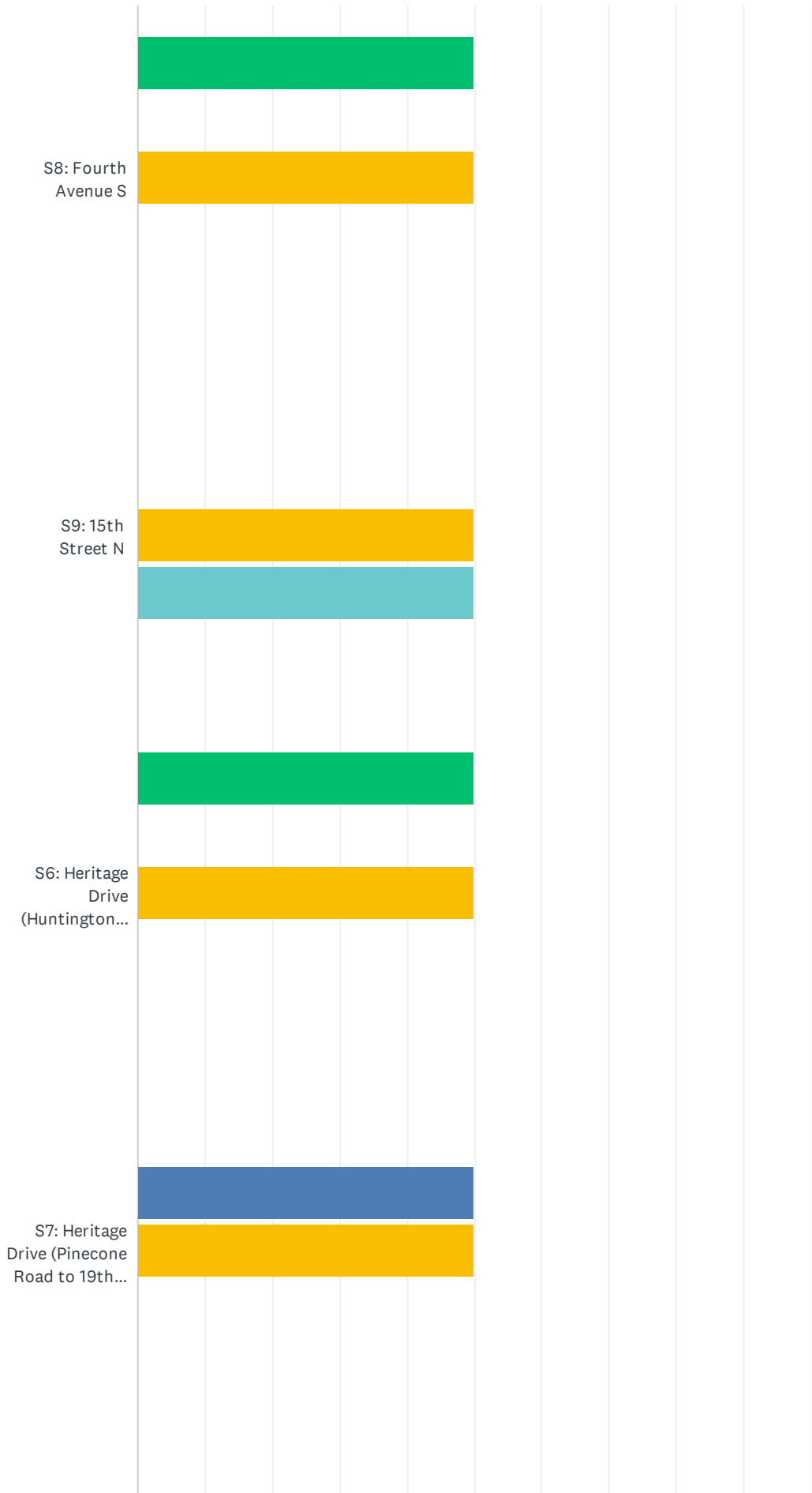
Answered: 1 Skipped: 1

#	RESPONSES	DATE
1	<p>S1 is due for repaving due to its deteriorating condition. Its also fairly narrow for the amount of traffic it carries. Therefore it should be replaced and whilst at it, expand it for the future. A three lane with side path is an excellent choice as well! In my opinion, the city shouldn't expand any 'dead end' roads until either the population grows or there is interested developments. There is no reason to have high-capacity roads crossing farmland. This is why I rated roads that just destroy farms (without providing anything else but a maintenance burden) as "somewhat important" or "Not Important." S20 is rated as such because the walking paths would benefit the population, though the roadway seems fine as is. S6: Is desperately needed for safety reasons. While it would take away from peoples properties (I am presuming here), the added center lane would give drivers a chance to turn without creating bottlenecks. Currently, If drivers aren't paying close attention they may unintentionally cause rear-end collisions to motorists simply trying to turn.</p>	8/16/2024 8:06 PM

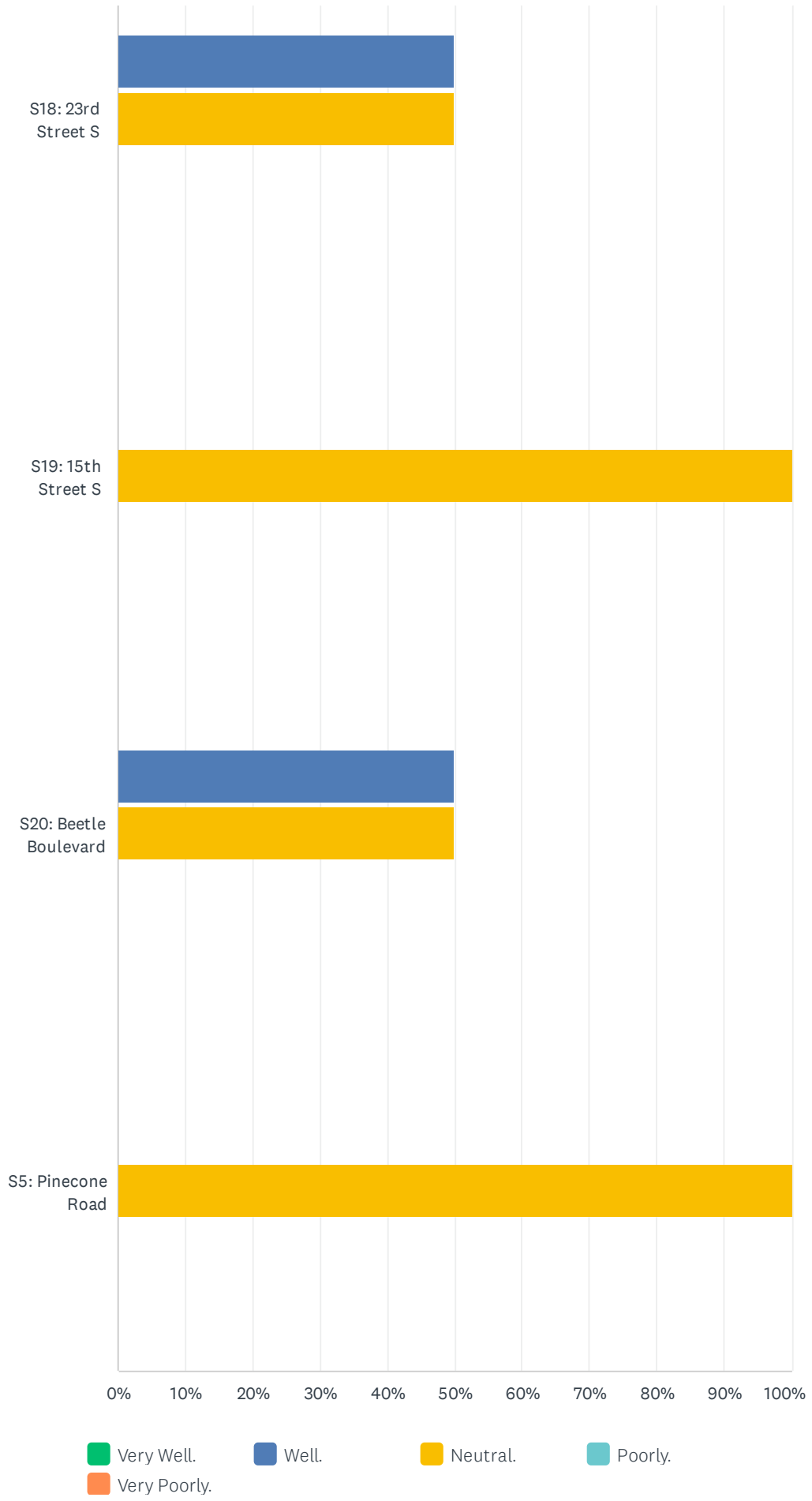
Q4 How well do you think the proposed CAPACITY EXPANSION projects address the historically underrepresented community's travel needs? Historically underrepresented communities include the following: individuals who identify as Black, Indigenous, or a Person-of-Color (BIPOC), low-income households, people with disabilities, people with limited English proficiency, zero vehicle households, individuals over the age of 65, and individuals under the age of 18.

Answered: 2 Skipped: 0





Looking Ahead 2050 MTP Projects -- City of Sartell



Looking Ahead 2050 MTP Projects -- City of Sartell

	VERY WELL.	WELL.	NEUTRAL.	POORLY.	VERY POORLY.	TOTAL
S1: Leander Avenue	50.00% 1	0.00% 0	50.00% 1	0.00% 0	0.00% 0	2
S3: 19th Avenue N	0.00% 0	0.00% 0	50.00% 1	50.00% 1	0.00% 0	2
S2: Roberts Road	0.00% 0	50.00% 1	50.00% 1	0.00% 0	0.00% 0	2
S8: Fourth Avenue S	50.00% 1	0.00% 0	50.00% 1	0.00% 0	0.00% 0	2
S9: 15th Street N	0.00% 0	0.00% 0	50.00% 1	50.00% 1	0.00% 0	2
S6: Heritage Drive (Huntington Drive (west leg) to CSAH 1)	50.00% 1	0.00% 0	50.00% 1	0.00% 0	0.00% 0	2
S7: Heritage Drive (Pinecone Road to 19th Avenue S)	0.00% 0	50.00% 1	50.00% 1	0.00% 0	0.00% 0	2
S18: 23rd Street S	0.00% 0	50.00% 1	50.00% 1	0.00% 0	0.00% 0	2
S19: 15th Street S	0.00% 0	0.00% 0	100.00% 2	0.00% 0	0.00% 0	2
S20: Beetle Boulevard	0.00% 0	50.00% 1	50.00% 1	0.00% 0	0.00% 0	2
S5: Pinecone Road	0.00% 0	0.00% 0	100.00% 2	0.00% 0	0.00% 0	2

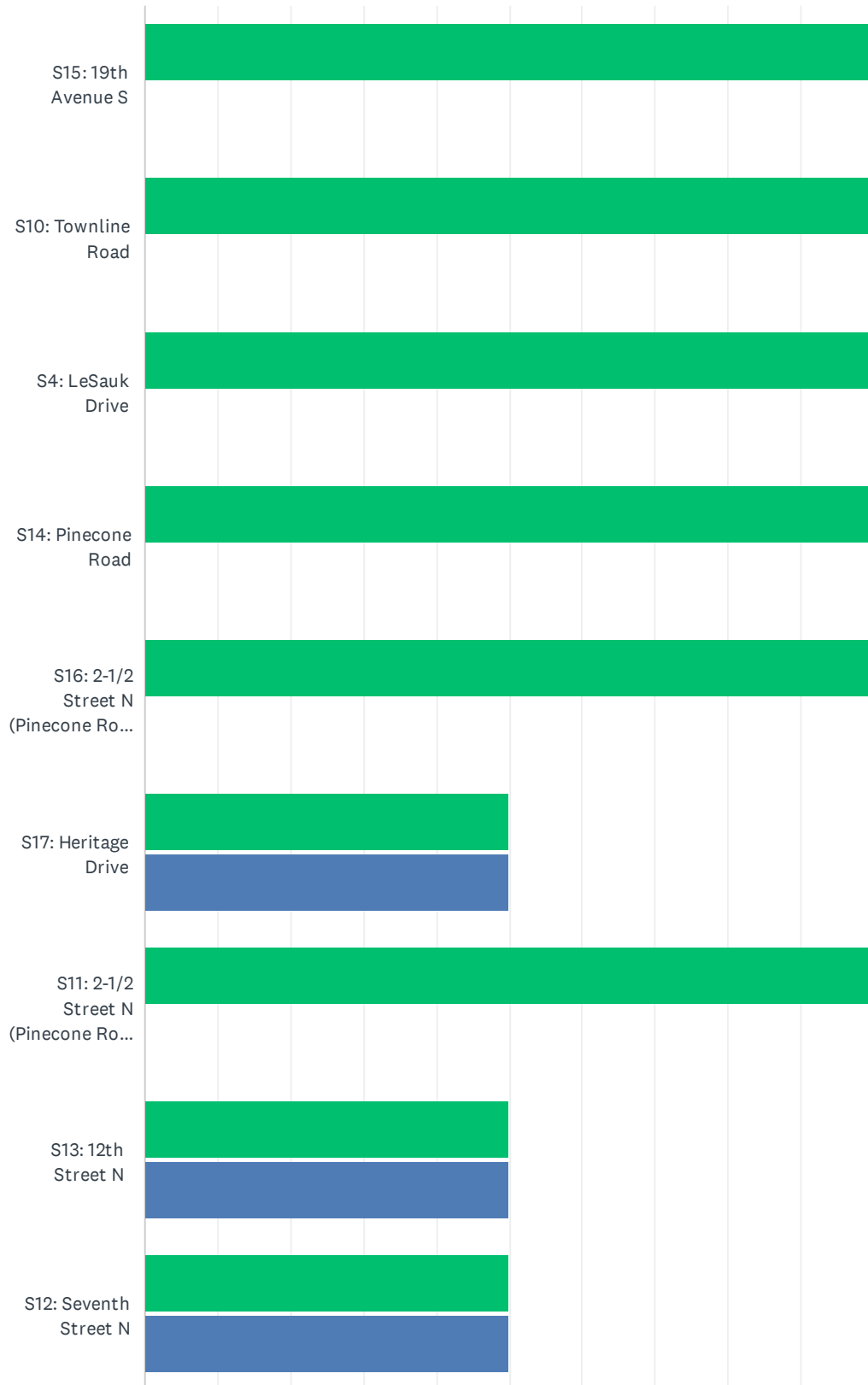
Q5 Based upon your answer to Question 4, if you selected "Neutral," "Poorly," or "Very Poorly," what specific areas do you feel are lacking and what improvements would you suggest to better meet these communities' travel needs?

Answered: 1 Skipped: 1

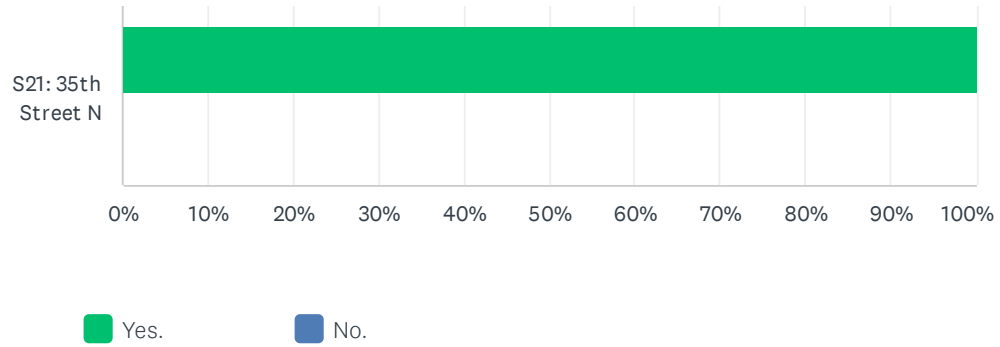
#	RESPONSES	DATE
1	S3 and S9 would simplify the neighborhoods route to some nearby churches but that is all those streets would do. While slightly longer, there exists several streets already that serve the same function. S19 makes no sense now but in the future it could help with mobility I suppose. S5 already has a great walking path alongside it, and the current traffic level doesn't seem to be an alarming issue though in the future it may be.	8/16/2024 8:06 PM

Q6 Do you feel the proposed SYSTEM PRESERVATION infrastructure projects align with your vision for the future of your community?

Answered: 2 Skipped: 0



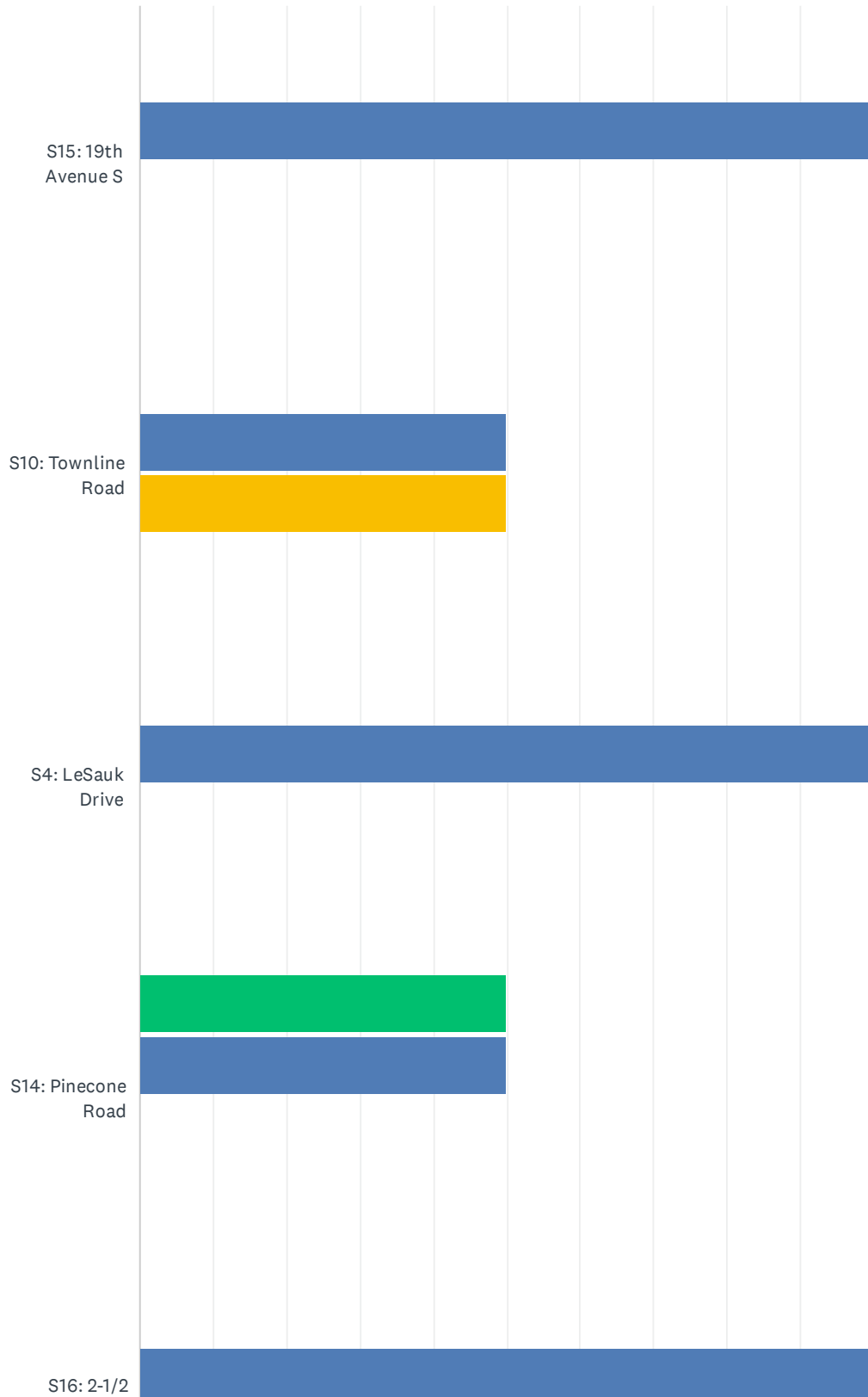
Looking Ahead 2050 MTP Projects -- City of Sartell



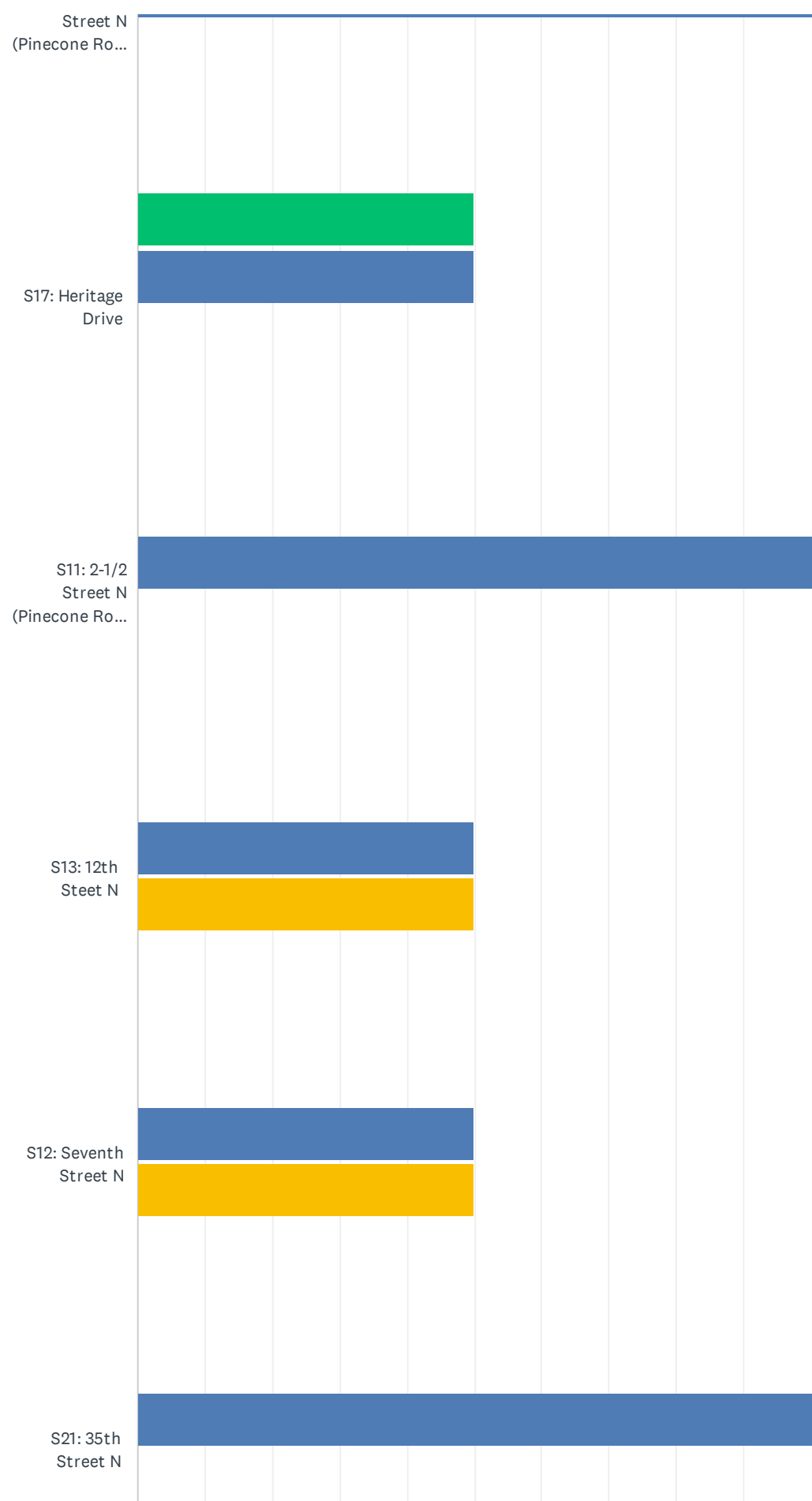
	YES.	NO.	TOTAL
S15: 19th Avenue S	100.00% 2	0.00% 0	2
S10: Townline Road	100.00% 2	0.00% 0	2
S4: LeSauk Drive	100.00% 2	0.00% 0	2
S14: Pinecone Road	100.00% 2	0.00% 0	2
S16: 2-1/2 Street N (Pinecone Road to 19th Avenue S)	100.00% 2	0.00% 0	2
S17: Heritage Drive	50.00% 1	50.00% 1	2
S11: 2-1/2 Street N (Pinecone Road to Third Avenue N)	100.00% 2	0.00% 0	2
S13: 12th Street N	50.00% 1	50.00% 1	2
S12: Seventh Street N	50.00% 1	50.00% 1	2
S21: 35th Street N	100.00% 2	0.00% 0	2

Q7 How important is it to you that the following SYSTEM PRESERVATION projects consider long-term sustainability and future growth?

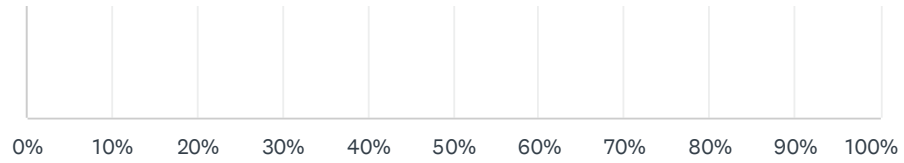
Answered: 2 Skipped: 0



Looking Ahead 2050 MTP Projects -- City of Sartell



Looking Ahead 2050 MTP Projects -- City of Sartell



■ Very Import...
 ■ Important.
 ■ Somewhat I...
 ■ Not Import...

	VERY IMPORTANT.	IMPORTANT.	SOMEWHAT IMPORTANT.	NOT IMPORTANT.	TOTAL
S15: 19th Avenue S	0.00% 0	100.00% 2	0.00% 0	0.00% 0	2
S10: Townline Road	0.00% 0	50.00% 1	50.00% 1	0.00% 0	2
S4: LeSauk Drive	0.00% 0	100.00% 2	0.00% 0	0.00% 0	2
S14: Pinecone Road	50.00% 1	50.00% 1	0.00% 0	0.00% 0	2
S16: 2-1/2 Street N (Pinecone Road to 19th Avenue S)	0.00% 0	100.00% 2	0.00% 0	0.00% 0	2
S17: Heritage Drive	50.00% 1	50.00% 1	0.00% 0	0.00% 0	2
S11: 2-1/2 Street N (Pinecone Road to Third Avenue N)	0.00% 0	100.00% 2	0.00% 0	0.00% 0	2
S13: 12th Steet N	0.00% 0	50.00% 1	50.00% 1	0.00% 0	2
S12: Seventh Street N	0.00% 0	50.00% 1	50.00% 1	0.00% 0	2
S21: 35th Street N	0.00% 0	100.00% 2	0.00% 0	0.00% 0	2

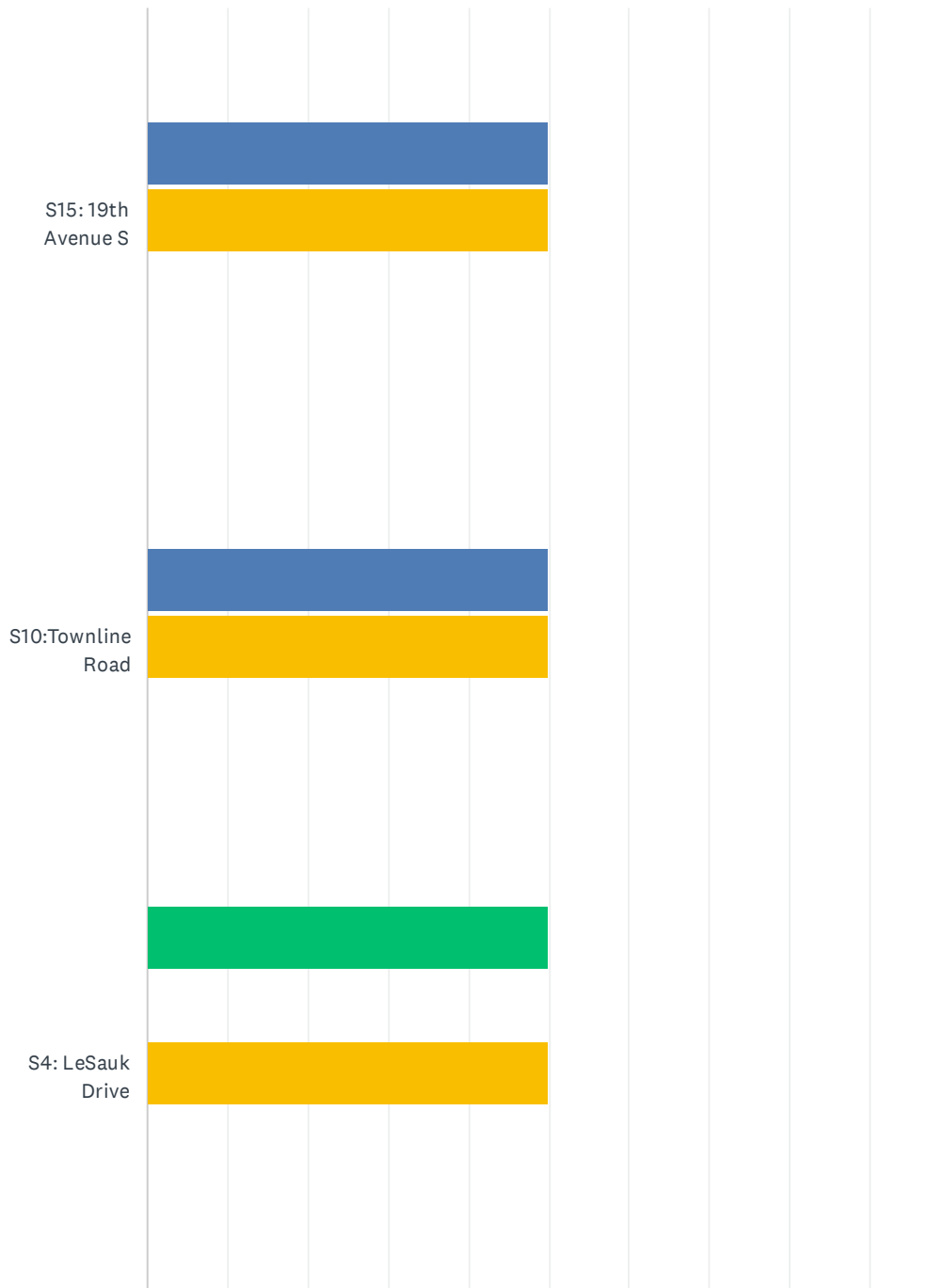
Q8 Based upon your answer to Question 7, please elaborate on your selection.

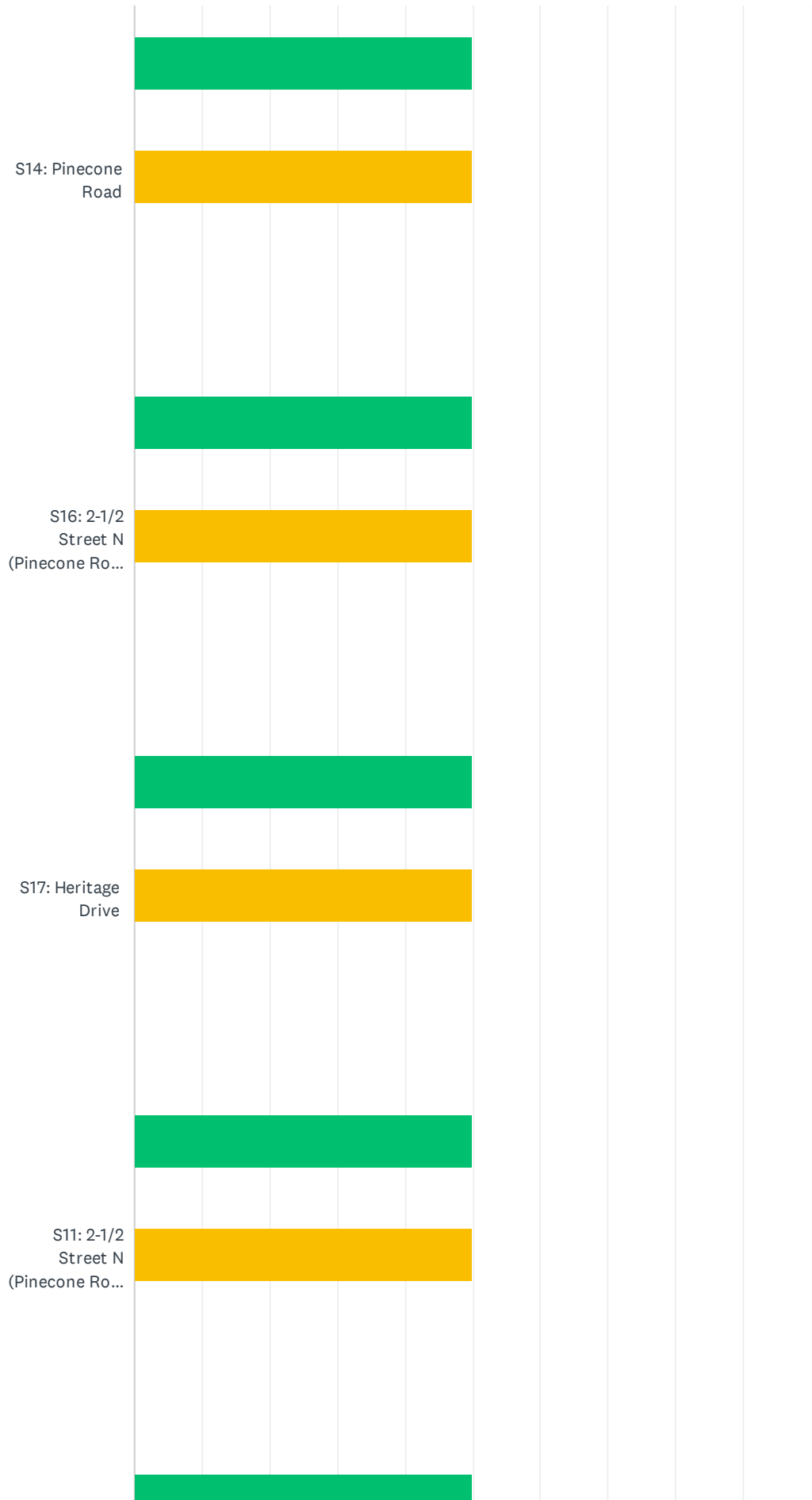
Answered: 1 Skipped: 1

#	RESPONSES	DATE
1	The "somewhat important" selections will most likely be utilized by similar numbers of residents and visitors in the future and therefore should maintained with only regular repaving schedules. More important routes should have more care taken in them for their maintenance, especially as the local population continues to climb.	8/16/2024 8:06 PM

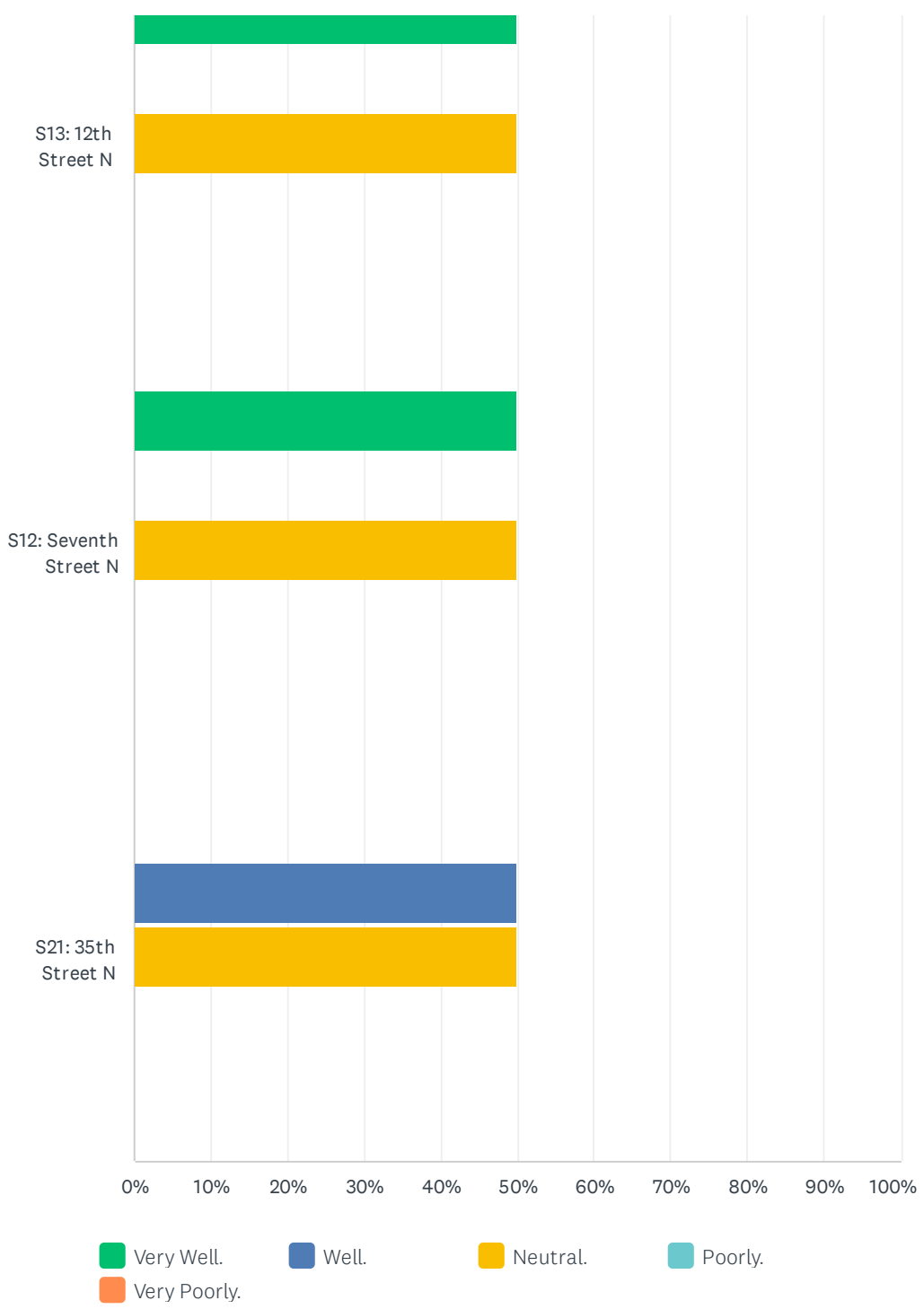
Q9 How well do you think the proposed SYSTEM PRESERVATION projects address the historically underrepresented community's travel needs? Historically underrepresented communities include the following: individuals who identify as Black, Indigenous, or a Person-of-Color (BIPOC), low-income households, people with disabilities, people with limited English proficiency, zero vehicle households, individuals over the age of 65, and individuals under the age of 18.

Answered: 2 Skipped: 0





Looking Ahead 2050 MTP Projects -- City of Sartell



Looking Ahead 2050 MTP Projects -- City of Sartell

	VERY WELL.	WELL.	NEUTRAL.	POORLY.	VERY POORLY.	TOTAL
S15: 19th Avenue S	0.00% 0	50.00% 1	50.00% 1	0.00% 0	0.00% 0	2
S10: Townline Road	0.00% 0	50.00% 1	50.00% 1	0.00% 0	0.00% 0	2
S4: LeSauk Drive	50.00% 1	0.00% 0	50.00% 1	0.00% 0	0.00% 0	2
S14: Pinecone Road	50.00% 1	0.00% 0	50.00% 1	0.00% 0	0.00% 0	2
S16: 2-1/2 Street N (Pinecone Road to 19th Avenue S)	50.00% 1	0.00% 0	50.00% 1	0.00% 0	0.00% 0	2
S17: Heritage Drive	50.00% 1	0.00% 0	50.00% 1	0.00% 0	0.00% 0	2
S11: 2-1/2 Street N (Pinecone Road to Third Avenue N)	50.00% 1	0.00% 0	50.00% 1	0.00% 0	0.00% 0	2
S13: 12th Street N	50.00% 1	0.00% 0	50.00% 1	0.00% 0	0.00% 0	2
S12: Seventh Street N	50.00% 1	0.00% 0	50.00% 1	0.00% 0	0.00% 0	2
S21: 35th Street N	0.00% 0	50.00% 1	50.00% 1	0.00% 0	0.00% 0	2

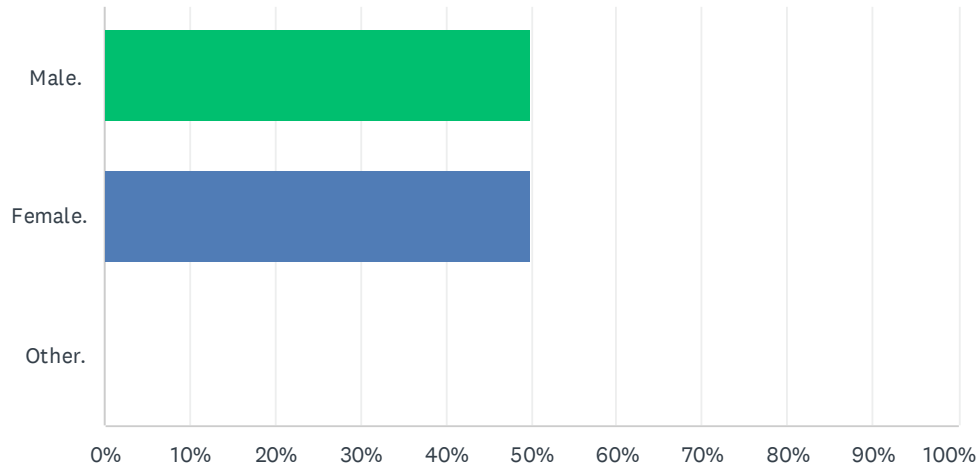
Q10 Based upon your answer to Question 9, if you selected "Neutral," "Poorly," or "Very Poorly," what specific areas do you feel are lacking and what improvements would you suggest to better meet these communities' travel needs?

Answered: 0 Skipped: 2

#	RESPONSES	DATE
	There are no responses.	

Q12 What is your gender?

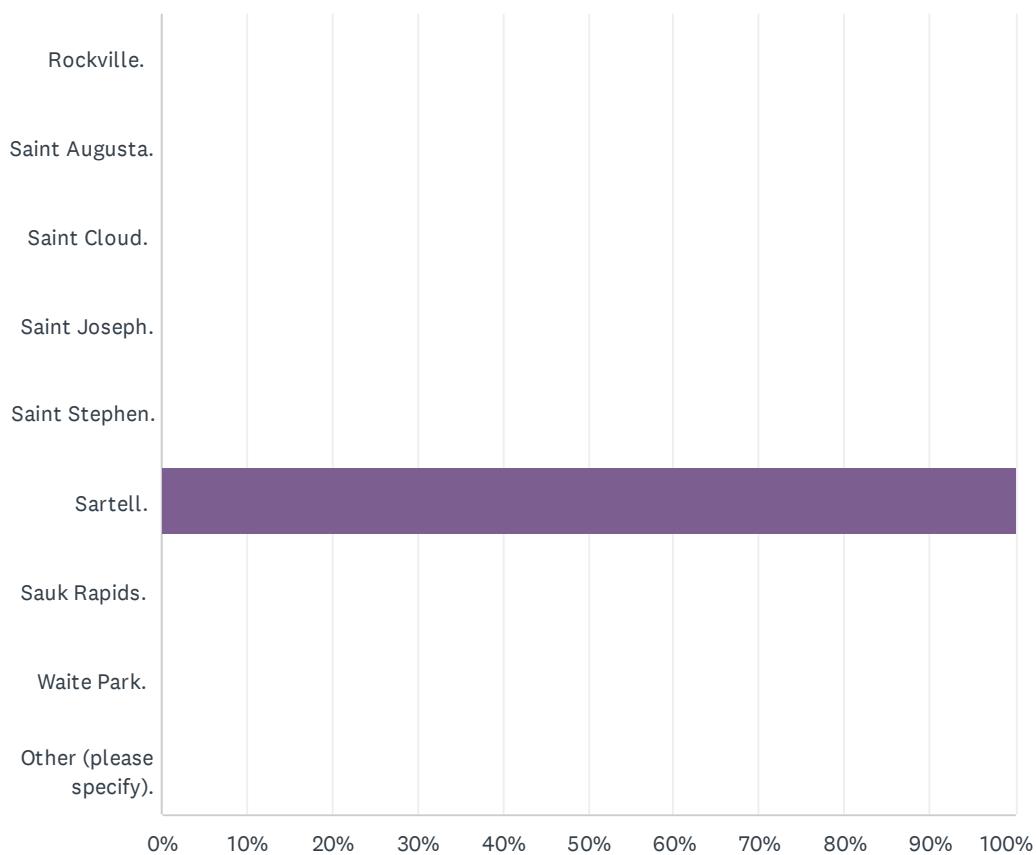
Answered: 2 Skipped: 0



ANSWER CHOICES	RESPONSES
Male.	50.00% 1
Female.	50.00% 1
Other.	0.00% 0
TOTAL	2

Q13 In what city do you reside?

Answered: 2 Skipped: 0

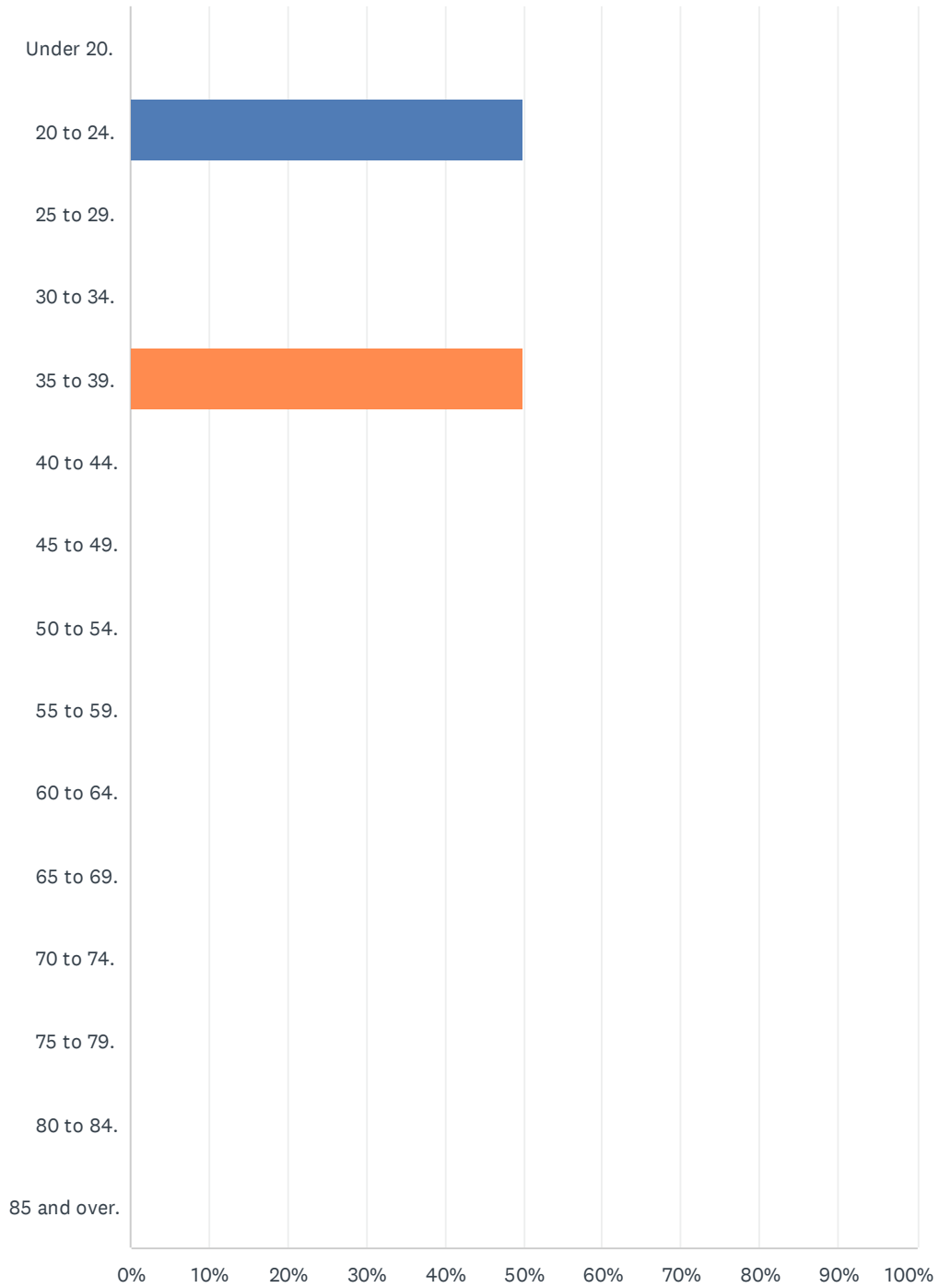


ANSWER CHOICES	RESPONSES
Rockville.	0.00% 0
Saint Augusta.	0.00% 0
Saint Cloud.	0.00% 0
Saint Joseph.	0.00% 0
Saint Stephen.	0.00% 0
Sartell.	100.00% 2
Sauk Rapids.	0.00% 0
Waite Park.	0.00% 0
Other (please specify).	0.00% 0
TOTAL	2

#	OTHER (PLEASE SPECIFY).	DATE
	There are no responses.	

Q14 What is your age?

Answered: 2 Skipped: 0

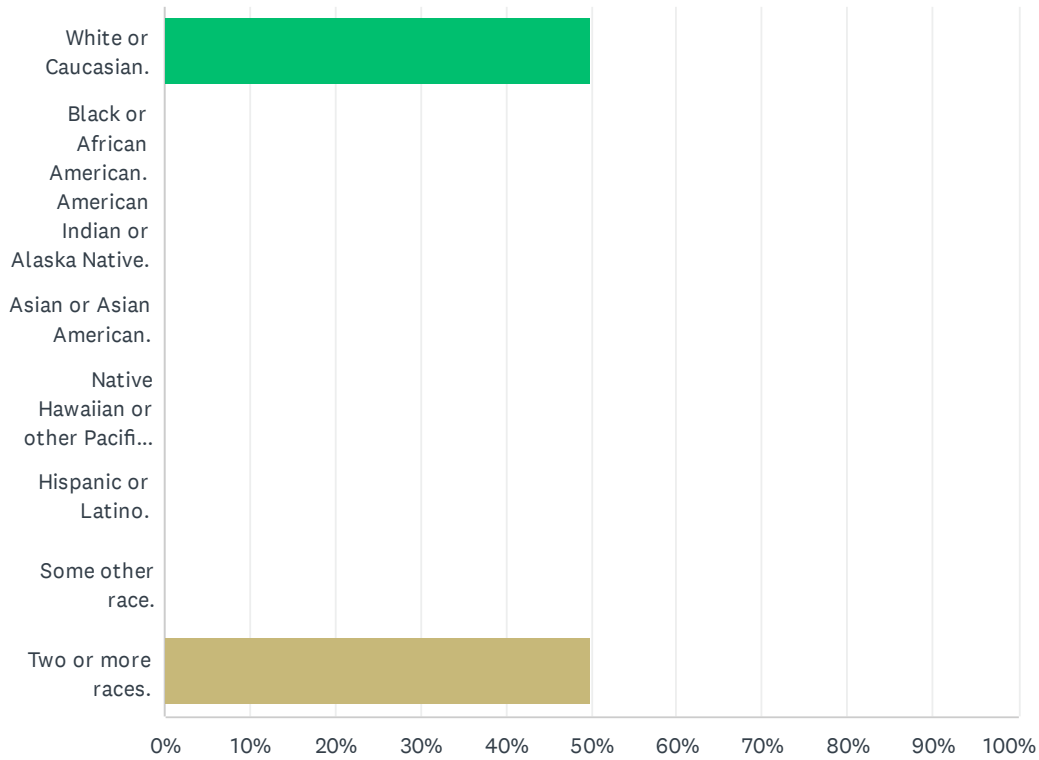


Looking Ahead 2050 MTP Projects -- City of Sartell

ANSWER CHOICES	RESPONSES	
Under 20.	0.00%	0
20 to 24.	50.00%	1
25 to 29.	0.00%	0
30 to 34.	0.00%	0
35 to 39.	50.00%	1
40 to 44.	0.00%	0
45 to 49.	0.00%	0
50 to 54.	0.00%	0
55 to 59.	0.00%	0
60 to 64.	0.00%	0
65 to 69.	0.00%	0
70 to 74.	0.00%	0
75 to 79.	0.00%	0
80 to 84.	0.00%	0
85 and over.	0.00%	0
TOTAL		2

Q15 With what ethnicity do you most identify?

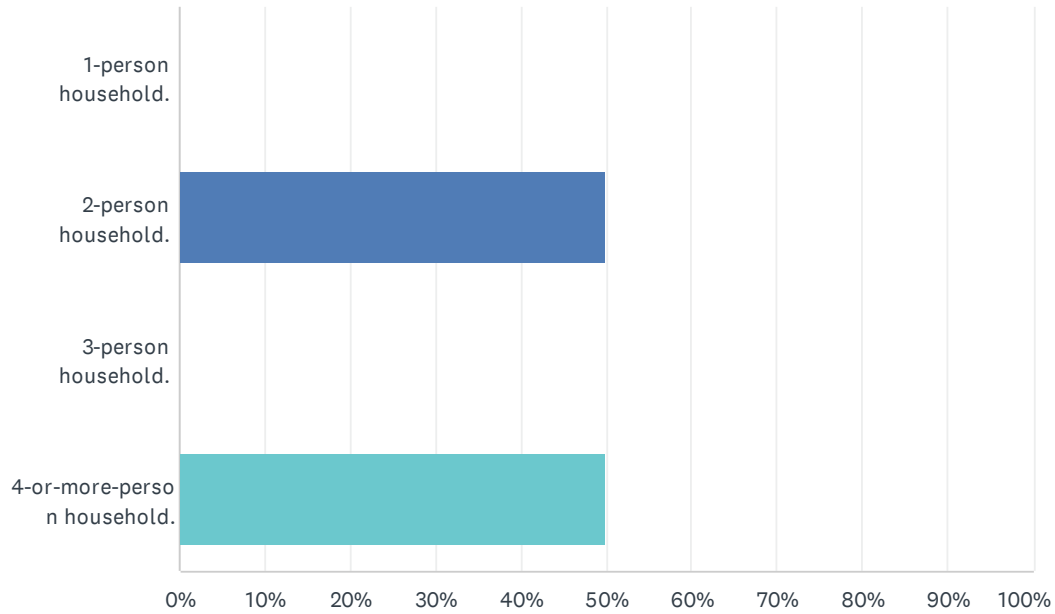
Answered: 2 Skipped: 0



ANSWER CHOICES	RESPONSES	
White or Caucasian.	50.00%	1
Black or African American.	0.00%	0
American Indian or Alaska Native.	0.00%	0
Asian or Asian American.	0.00%	0
Native Hawaiian or other Pacific Islander.	0.00%	0
Hispanic or Latino.	0.00%	0
Some other race.	0.00%	0
Two or more races.	50.00%	1
TOTAL		2

Q16 How many people live in your household?

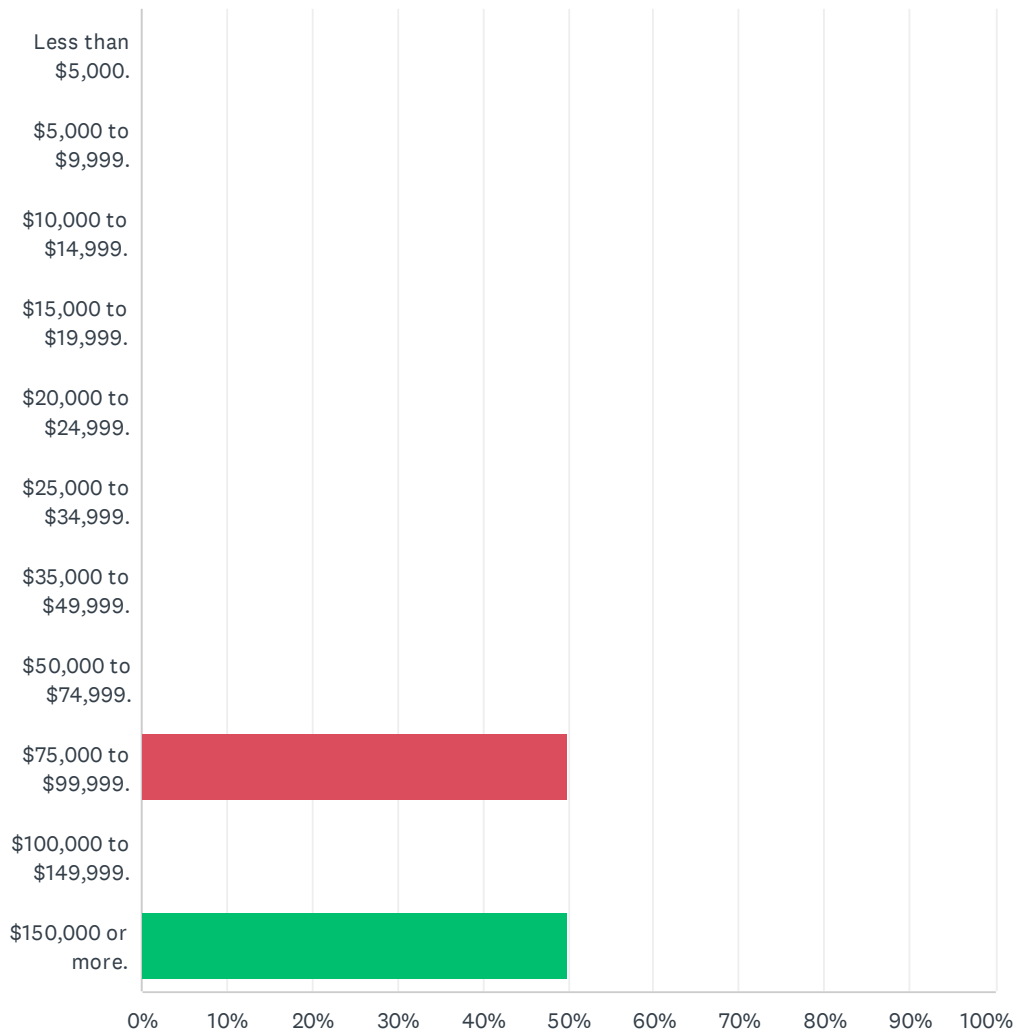
Answered: 2 Skipped: 0



ANSWER CHOICES	RESPONSES	
1-person household.	0.00%	0
2-person household.	50.00%	1
3-person household.	0.00%	0
4-or-more-person household.	50.00%	1
TOTAL		2

Q17 What was your total household income last year?

Answered: 2 Skipped: 0

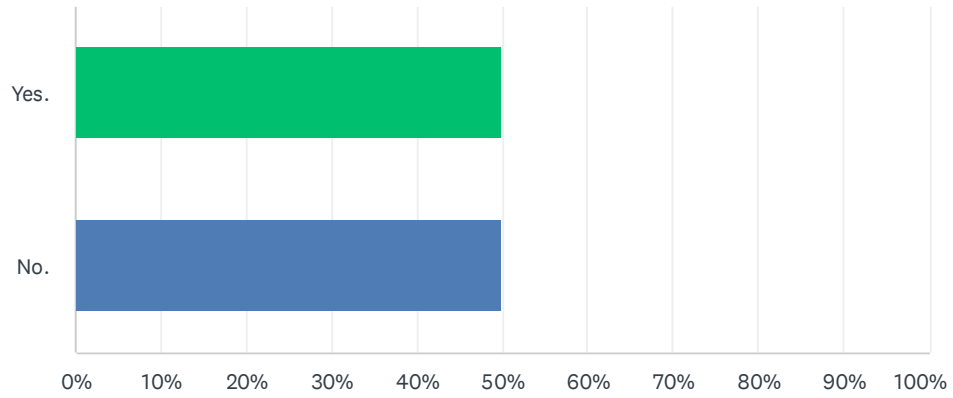


Looking Ahead 2050 MTP Projects -- City of Sartell

ANSWER CHOICES	RESPONSES	
Less than \$5,000.	0.00%	0
\$5,000 to \$9,999.	0.00%	0
\$10,000 to \$14,999.	0.00%	0
\$15,000 to \$19,999.	0.00%	0
\$20,000 to \$24,999.	0.00%	0
\$25,000 to \$34,999.	0.00%	0
\$35,000 to \$49,999.	0.00%	0
\$50,000 to \$74,999.	0.00%	0
\$75,000 to \$99,999.	50.00%	1
\$100,000 to \$149,999.	0.00%	0
\$150,000 or more.	50.00%	1
TOTAL		2

Q18 Do you have a physical disability?

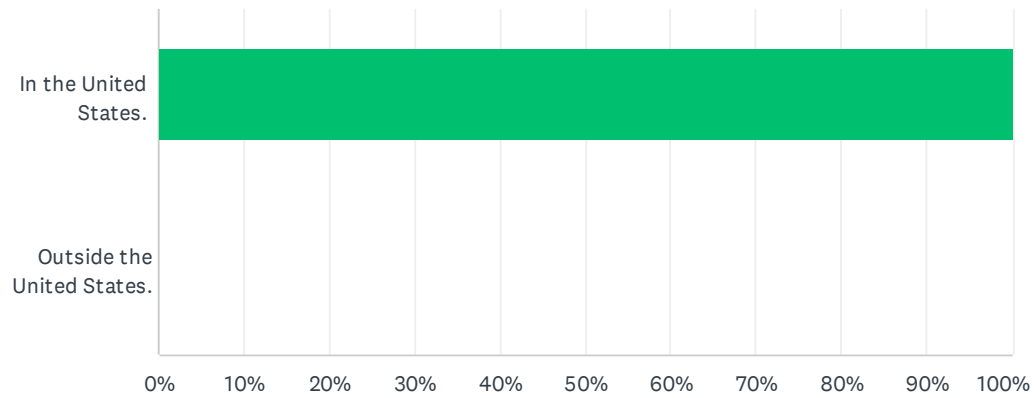
Answered: 2 Skipped: 0



ANSWER CHOICES	RESPONSES
Yes.	50.00% 1
No.	50.00% 1
TOTAL	2

Q19 Where were you born?

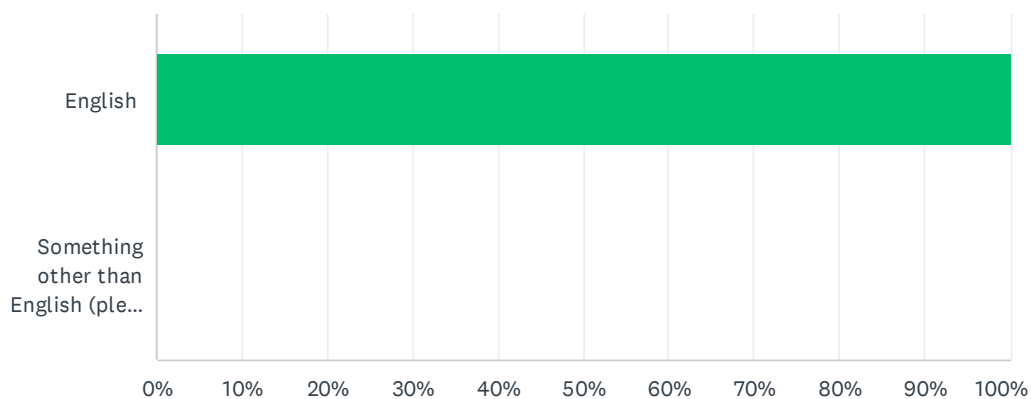
Answered: 2 Skipped: 0



ANSWER CHOICES	RESPONSES	
In the United States.	100.00%	2
Outside the United States.	0.00%	0
TOTAL		2

Q20 What is the primary language spoken in your home?

Answered: 2 Skipped: 0



ANSWER CHOICES	RESPONSES
English	100.00% 2
Something other than English (please specify).	0.00% 0
TOTAL	2

#	SOMETHING OTHER THAN ENGLISH (PLEASE SPECIFY).	DATE
	There are no responses.	



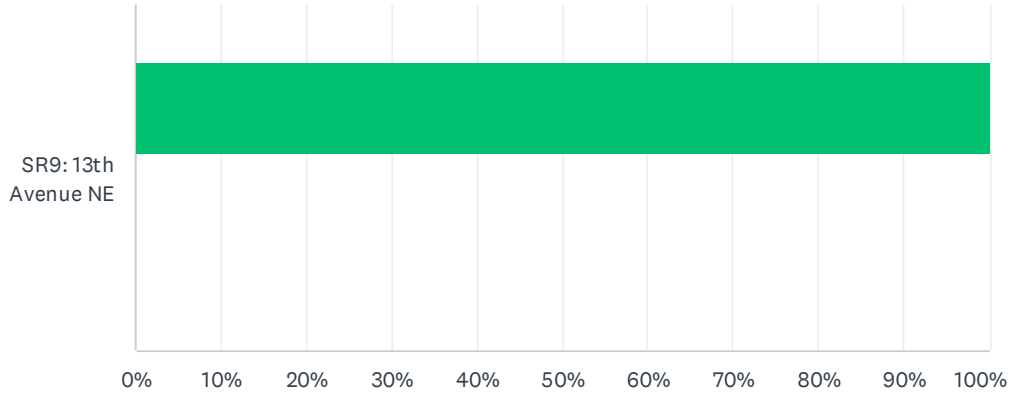
LOOKING AHEAD 2050

**City of Sauk Rapids 2050 MTP
SurveyMonkey Results**



Q1 Do you feel the proposed CAPACITY EXPANSION infrastructure project aligns with your vision for the future of your community?

Answered: 1 Skipped: 0

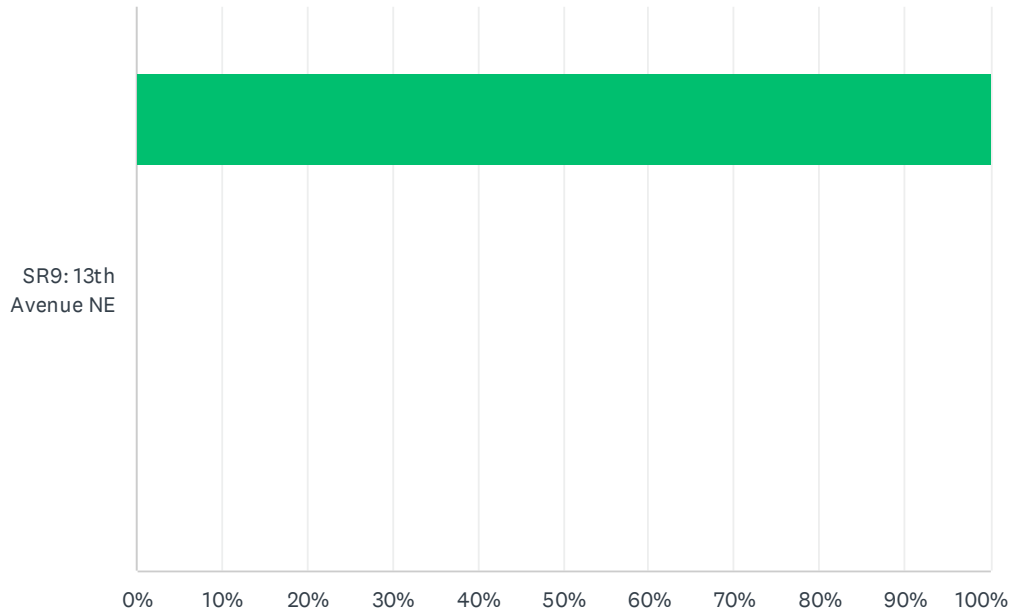


Yes. No.

	YES.	NO.	TOTAL
SR9: 13th Avenue NE	100.00% 1	0.00% 0	1

Q2 How important is it to you that the following CAPACITY EXPANSION project considers long-term sustainability and future growth?

Answered: 1 Skipped: 0



■ Very Import...
 ■ Important.
 ■ Somewhat I...
 ■ Not Import...

	VERY IMPORTANT.	IMPORTANT.	SOMEWHAT IMPORTANT.	NOT IMPORTANT.	TOTAL
SR9: 13th Avenue NE	100.00% 1	0.00% 0	0.00% 0	0.00% 0	1

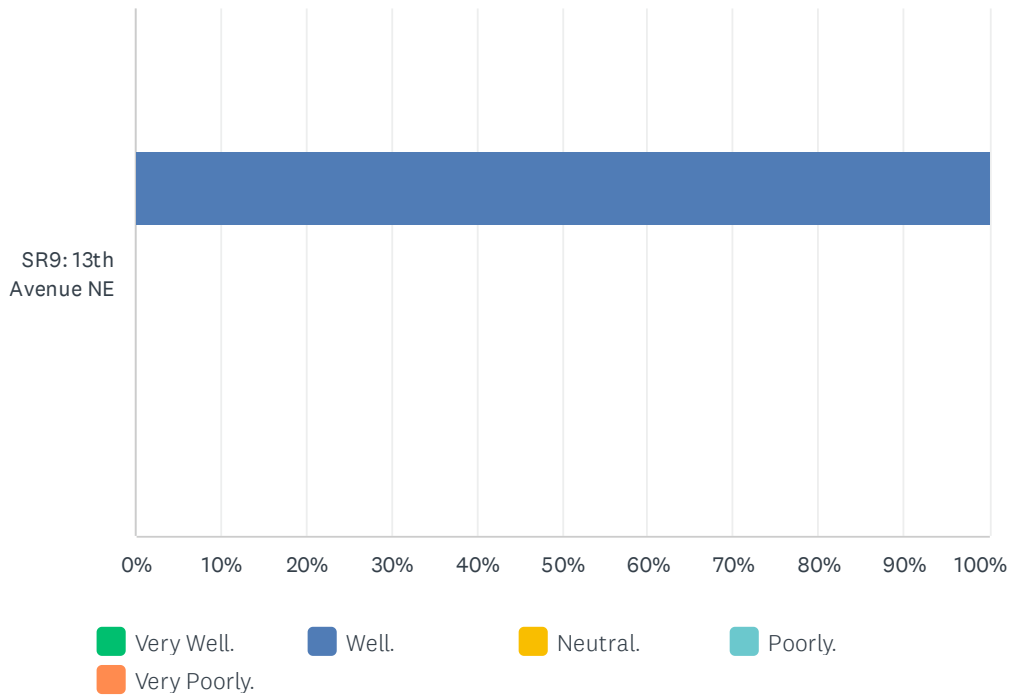
Q3 Based upon your answer to Question 2, please elaborate on your selection.

Answered: 1 Skipped: 0

#	RESPONSES	DATE
1	It is important to scale the project appropriately to handle growth, so it isn't outdated as soon as it is constructed.	8/9/2024 4:46 PM

Q4 How well do you think the proposed CAPACITY EXPANSION project addresses the historically underrepresented community's travel needs? Historically underrepresented communities include the following: individuals who identify as Black, Indigenous, or a Person-of-Color (BIPOC), low-income households, people with disabilities, people with limited English proficiency, zero vehicle households, individuals over the age of 65, and individuals under the age of 18.

Answered: 1 Skipped: 0



	VERY WELL.	WELL.	NEUTRAL.	POORLY.	VERY POORLY.	TOTAL
SR9: 13th Avenue NE	0.00%	100.00%	0.00%	0.00%	0.00%	1
	0	1	0	0	0	1

Q5 Based upon your answer to Question 4, if you selected "Neutral," "Poorly," or "Very Poorly," what specific areas do you feel are lacking and what improvements would you suggest to better meet these communities' travel needs?

Answered: 0 Skipped: 1

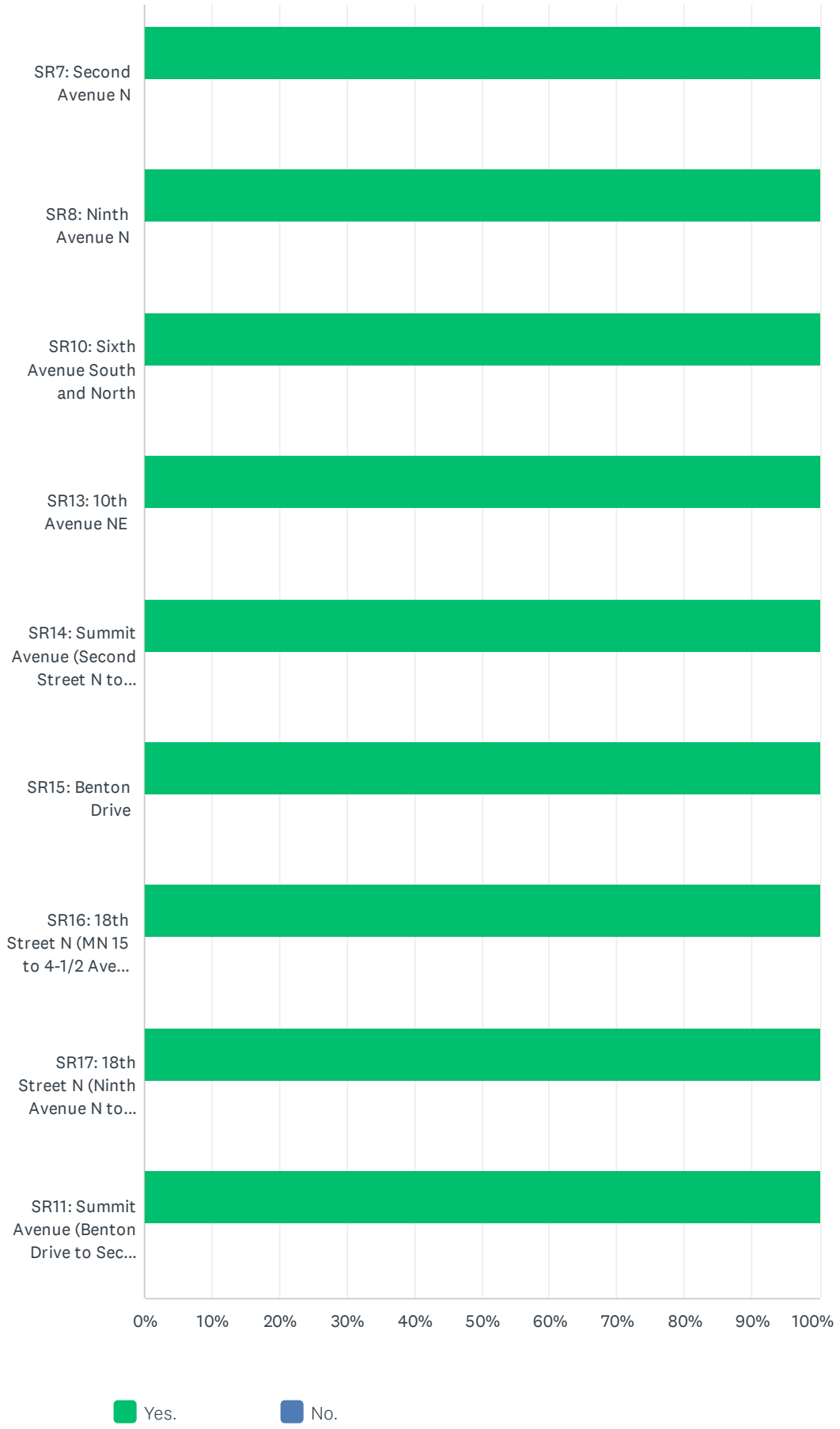
#	RESPONSES	DATE
	There are no responses.	

Q6 Do you feel the proposed SYSTEM PRESERVATION infrastructure projects align with your vision for the future of your community?

Answered: 1 Skipped: 0



Looking Ahead 2050 MTP Projects -- City of Sauk Rapids

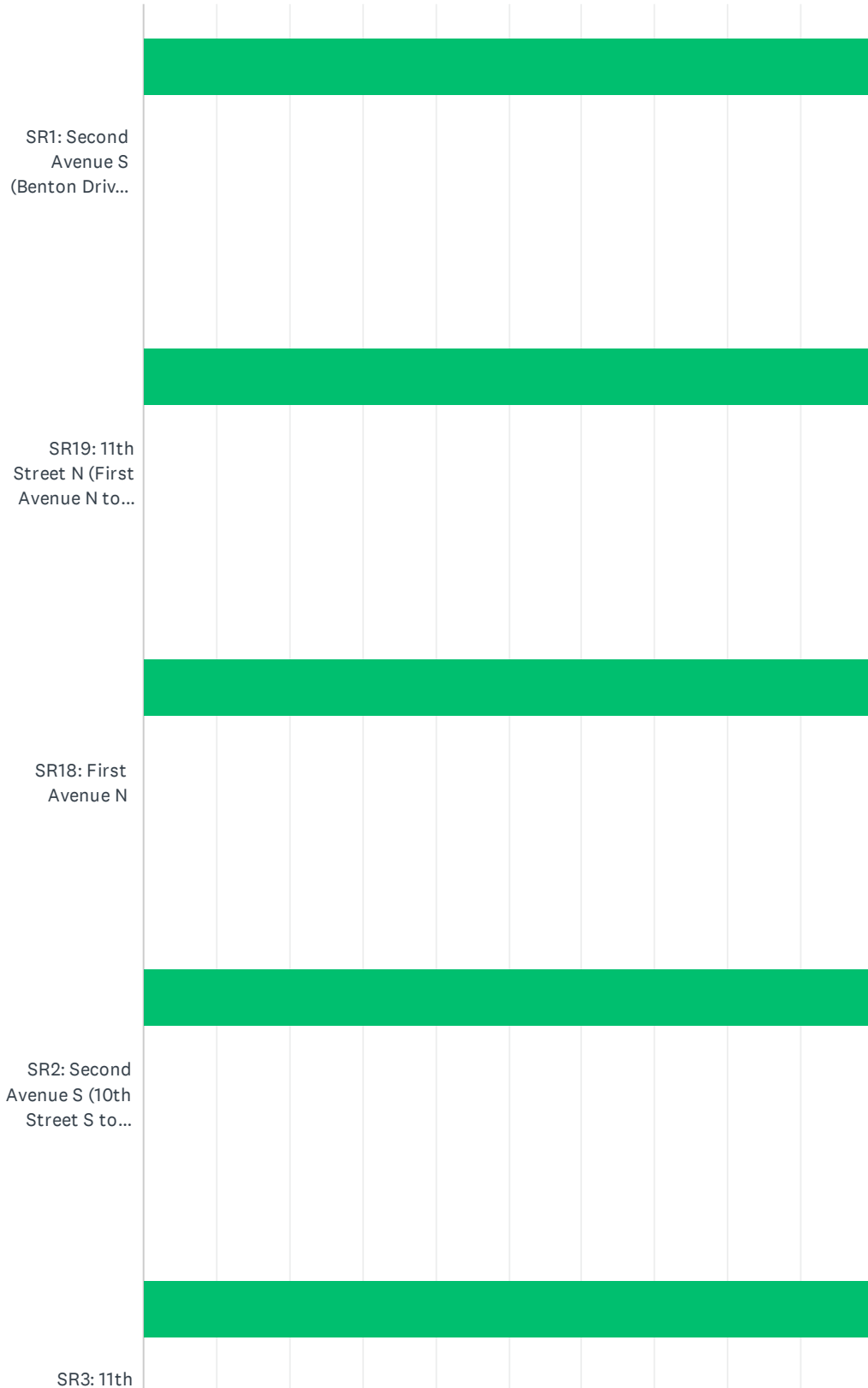


Looking Ahead 2050 MTP Projects -- City of Sauk Rapids

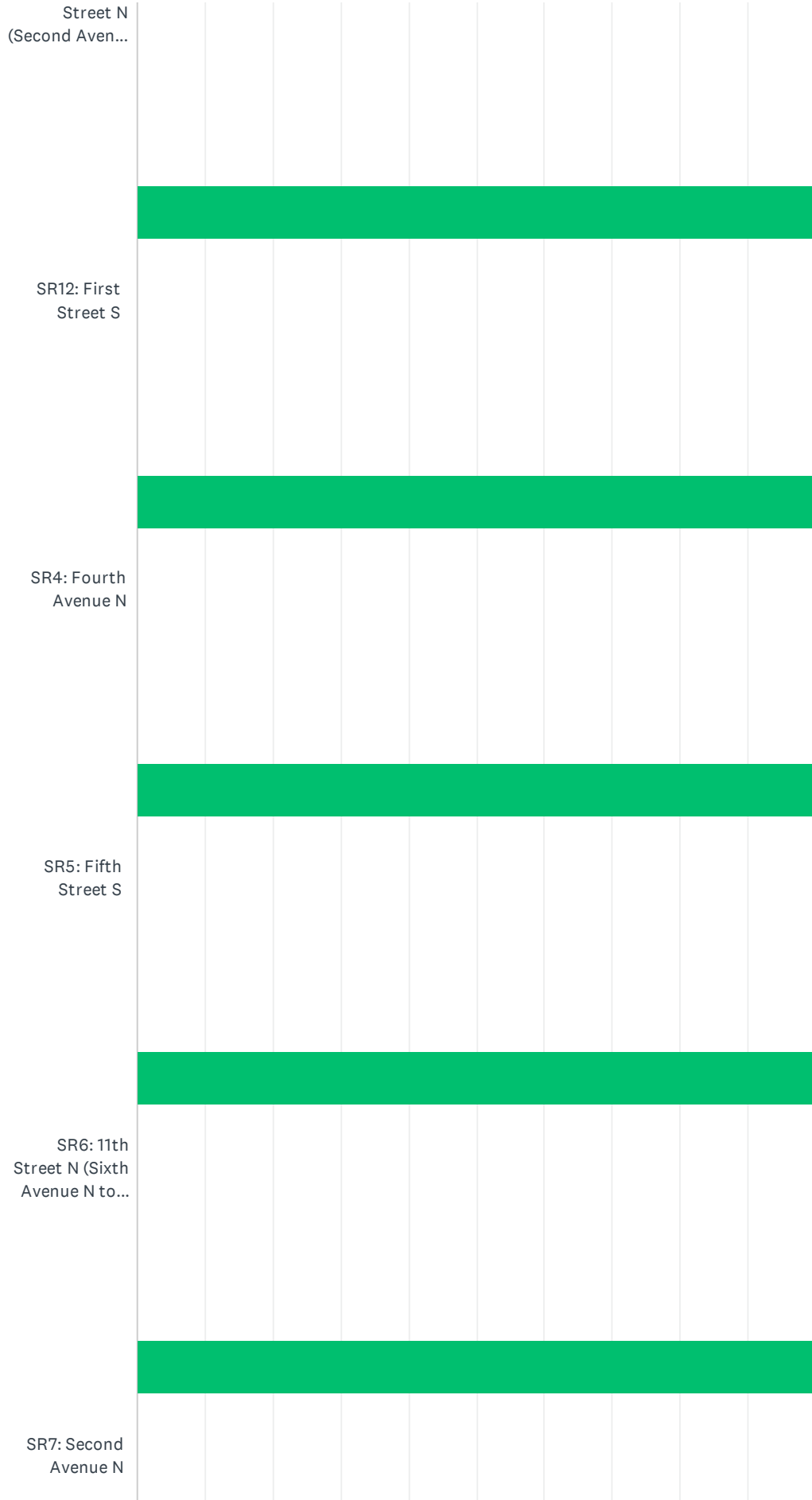
	YES.	NO.	TOTAL
SR1: Second Avenue S (Benton Drive to 10th Street S)	100.00% 1	0.00% 0	1
SR19: 11th Street N (First Avenue N to Second Avenue N)	100.00% 1	0.00% 0	1
SR18: First Avenue N	100.00% 1	0.00% 0	1
SR2: Second Avenue S (10th Street S to Searle Street)	100.00% 1	0.00% 0	1
SR3: 11th Street N (Second Avenue N to Sixth Avenue N)	100.00% 1	0.00% 0	1
SR12: First Street S	100.00% 1	0.00% 0	1
SR4: Fourth Avenue N	100.00% 1	0.00% 0	1
SR5: Fifth Street S	100.00% 1	0.00% 0	1
SR6: 11th Street N (Sixth Avenue N to Summit Avenue)	100.00% 1	0.00% 0	1
SR7: Second Avenue N	100.00% 1	0.00% 0	1
SR8: Ninth Avenue N	100.00% 1	0.00% 0	1
SR10: Sixth Avenue South and North	100.00% 1	0.00% 0	1
SR13: 10th Avenue NE	100.00% 1	0.00% 0	1
SR14: Summit Avenue (Second Street N to Ninth Avenue N)	100.00% 1	0.00% 0	1
SR15: Benton Drive	100.00% 1	0.00% 0	1
SR16: 18th Street N (MN 15 to 4-1/2 Avenue N)	100.00% 1	0.00% 0	1
SR17: 18th Street N (Ninth Avenue N to 4-1/2 Avenue N)	100.00% 1	0.00% 0	1
SR11: Summit Avenue (Benton Drive to Second Street N)	100.00% 1	0.00% 0	1

Q7 How important is it to you that the following SYSTEM PRESERVATION projects consider long-term sustainability and future growth?

Answered: 1 Skipped: 0



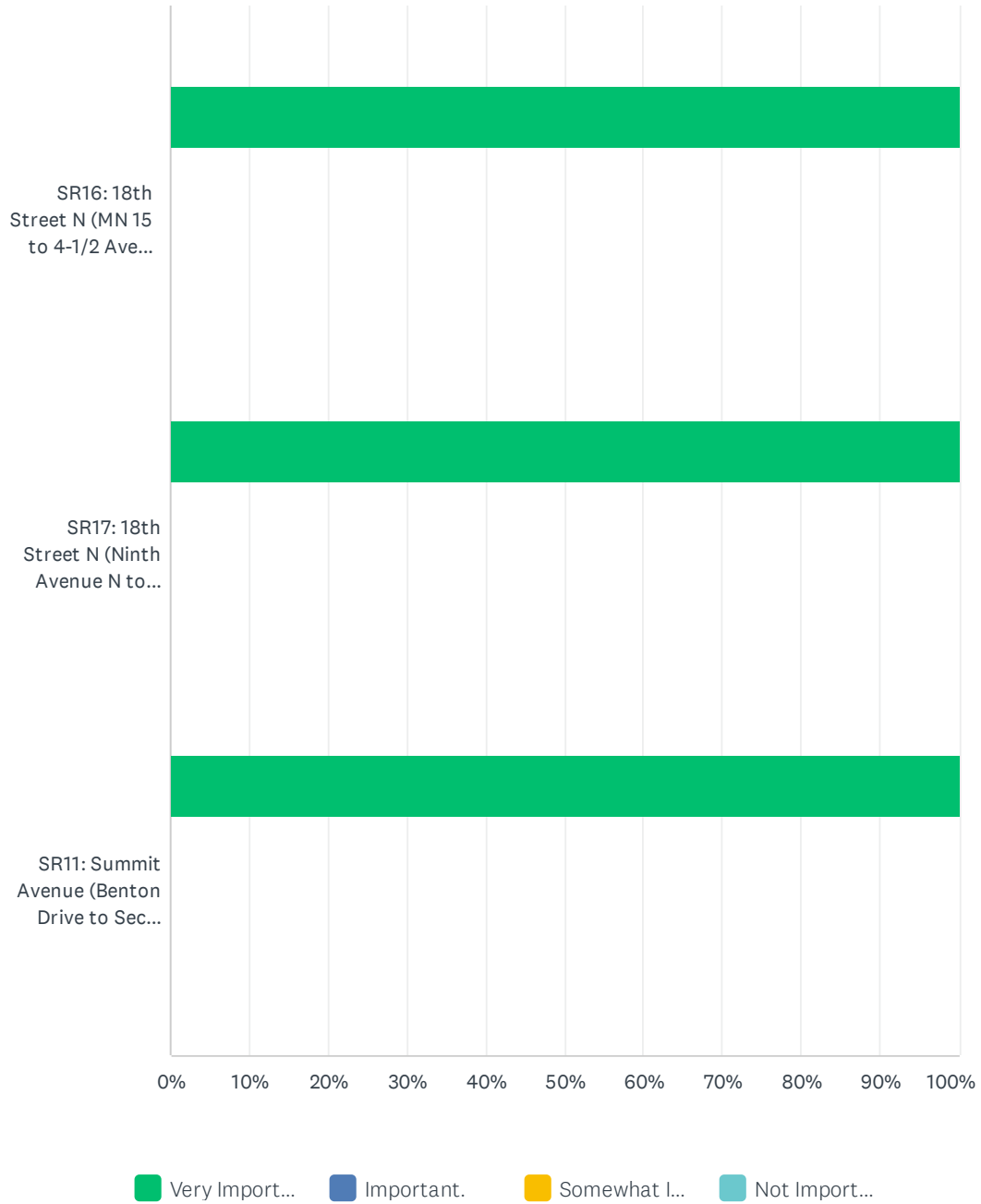
Looking Ahead 2050 MTP Projects -- City of Sauk Rapids



Looking Ahead 2050 MTP Projects -- City of Sauk Rapids



Looking Ahead 2050 MTP Projects -- City of Sauk Rapids



Looking Ahead 2050 MTP Projects -- City of Sauk Rapids

	VERY IMPORTANT.	IMPORTANT.	SOMEWHAT IMPORTANT.	NOT IMPORTANT.	TOTAL
SR1: Second Avenue S (Benton Drive to 10th Street S)	100.00% 1	0.00% 0	0.00% 0	0.00% 0	1
SR19: 11th Street N (First Avenue N to Second Avenue N)	100.00% 1	0.00% 0	0.00% 0	0.00% 0	1
SR18: First Avenue N	100.00% 1	0.00% 0	0.00% 0	0.00% 0	1
SR2: Second Avenue S (10th Street S to Searle Street)	100.00% 1	0.00% 0	0.00% 0	0.00% 0	1
SR3: 11th Street N (Second Avenue N to Sixth Avenue N)	100.00% 1	0.00% 0	0.00% 0	0.00% 0	1
SR12: First Street S	100.00% 1	0.00% 0	0.00% 0	0.00% 0	1
SR4: Fourth Avenue N	100.00% 1	0.00% 0	0.00% 0	0.00% 0	1
SR5: Fifth Street S	100.00% 1	0.00% 0	0.00% 0	0.00% 0	1
SR6: 11th Street N (Sixth Avenue N to Summit Avenue)	100.00% 1	0.00% 0	0.00% 0	0.00% 0	1
SR7: Second Avenue N	100.00% 1	0.00% 0	0.00% 0	0.00% 0	1
SR8: Ninth Avenue N	100.00% 1	0.00% 0	0.00% 0	0.00% 0	1
SR10: Sixth Avenue South and North	100.00% 1	0.00% 0	0.00% 0	0.00% 0	1
SR13: 10th Avenue NE	100.00% 1	0.00% 0	0.00% 0	0.00% 0	1
SR14: Summit Avenue (Second Street N to Ninth Avenue N)	100.00% 1	0.00% 0	0.00% 0	0.00% 0	1
SR15: Benton Drive	100.00% 1	0.00% 0	0.00% 0	0.00% 0	1
SR16: 18th Street N (MN 15 to 4-1/2 Avenue N)	100.00% 1	0.00% 0	0.00% 0	0.00% 0	1
SR17: 18th Street N (Ninth Avenue N to 4-1/2 Avenue N)	100.00% 1	0.00% 0	0.00% 0	0.00% 0	1
SR11: Summit Avenue (Benton Drive to Second Street N)	100.00% 1	0.00% 0	0.00% 0	0.00% 0	1

Q8 Based upon your answer to Question 7, please elaborate on your selection.

Answered: 1 Skipped: 0

#	RESPONSES	DATE
1	maintaining and preserving the road system in a responsible way that will keep them useable and functional for as long as possible keeps costs lower in the long run, while accommodating growth.	8/9/2024 4:46 PM

Q9 How well do you think the proposed SYSTEM PRESERVATION projects address the historically underrepresented community's travel needs? Historically underrepresented communities include the following: individuals who identify as Black, Indigenous, or a Person-of-Color (BIPOC), low-income households, people with disabilities, people with limited English proficiency, zero vehicle households, individuals over the age 65, and individuals under the age of 18.

Answered: 0 Skipped: 1

 No matching responses.

Looking Ahead 2050 MTP Projects -- City of Sauk Rapids

	VERY WELL.	WELL.	NEUTRAL.	POORLY.	VERY POORLY.	TOTAL
SR1: Second Avenue S (Benton Drive to 10th Street S)	0.00% 0	0.00% 0	0.00% 0	0.00% 0	0.00% 0	0
SR19: 11th Street N (First Avenue N to Second Avenue N)	0.00% 0	0.00% 0	0.00% 0	0.00% 0	0.00% 0	0
SR18: First Avenue N	0.00% 0	0.00% 0	0.00% 0	0.00% 0	0.00% 0	0
SR2: Second Avenue S (10th Street S to Searle Street)	0.00% 0	0.00% 0	0.00% 0	0.00% 0	0.00% 0	0
SR3: 11th Street N (Second Avenue N to Sixth Avenue N)	0.00% 0	0.00% 0	0.00% 0	0.00% 0	0.00% 0	0
SR12: First Street S	0.00% 0	0.00% 0	0.00% 0	0.00% 0	0.00% 0	0
SR4: Fourth Avenue N	0.00% 0	0.00% 0	0.00% 0	0.00% 0	0.00% 0	0
SR5: Fifth Street S	0.00% 0	0.00% 0	0.00% 0	0.00% 0	0.00% 0	0
SR6: 11th Street N (Sixth Avenue N to Summit Avenue)	0.00% 0	0.00% 0	0.00% 0	0.00% 0	0.00% 0	0
SR7: Second Avenue N	0.00% 0	0.00% 0	0.00% 0	0.00% 0	0.00% 0	0
SR8: Ninth Avenue N	0.00% 0	0.00% 0	0.00% 0	0.00% 0	0.00% 0	0
SR10: Sixth Avenue South and North	0.00% 0	0.00% 0	0.00% 0	0.00% 0	0.00% 0	0
SR13: 10th Avenue NE	0.00% 0	0.00% 0	0.00% 0	0.00% 0	0.00% 0	0
SR14: Summit Avenue (Second Street N to Ninth Avenue N)	0.00% 0	0.00% 0	0.00% 0	0.00% 0	0.00% 0	0
SR15: Benton Drive	0.00% 0	0.00% 0	0.00% 0	0.00% 0	0.00% 0	0
SR16: 18th Street N (MN 15 to 4-1/2 Avenue N)	0.00% 0	0.00% 0	0.00% 0	0.00% 0	0.00% 0	0
SR17: 18th Street N (Ninth Avenue N to 4-1/2 Avenue N)	0.00% 0	0.00% 0	0.00% 0	0.00% 0	0.00% 0	0
SR11: Summit Avenue (Benton Drive to Second Street N)	0.00% 0	0.00% 0	0.00% 0	0.00% 0	0.00% 0	0

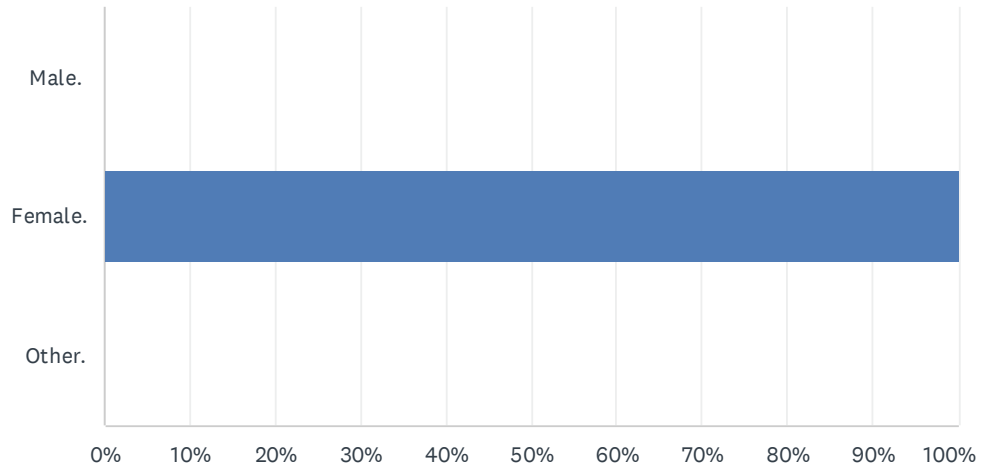
Q10 Based upon your answer to Question 9, if you selected "Neutral," "Poorly," or "Very Poorly," what specific areas do you feel are lacking and what improvements would you suggest to better meet these communities' travel needs?

Answered: 0 Skipped: 1

#	RESPONSES	DATE
	There are no responses.	

Q12 What is your gender?

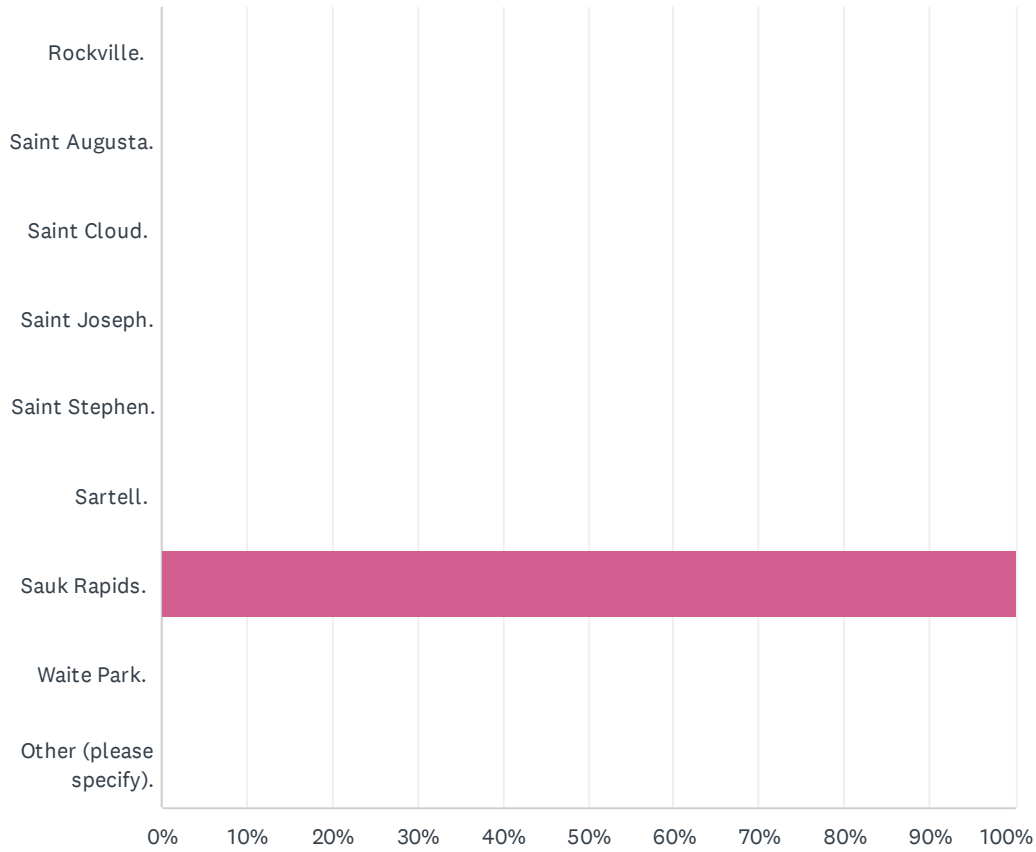
Answered: 1 Skipped: 0



ANSWER CHOICES	RESPONSES
Male.	0.00% 0
Female.	100.00% 1
Other.	0.00% 0
TOTAL	1

Q13 In what city do you reside?

Answered: 1 Skipped: 0

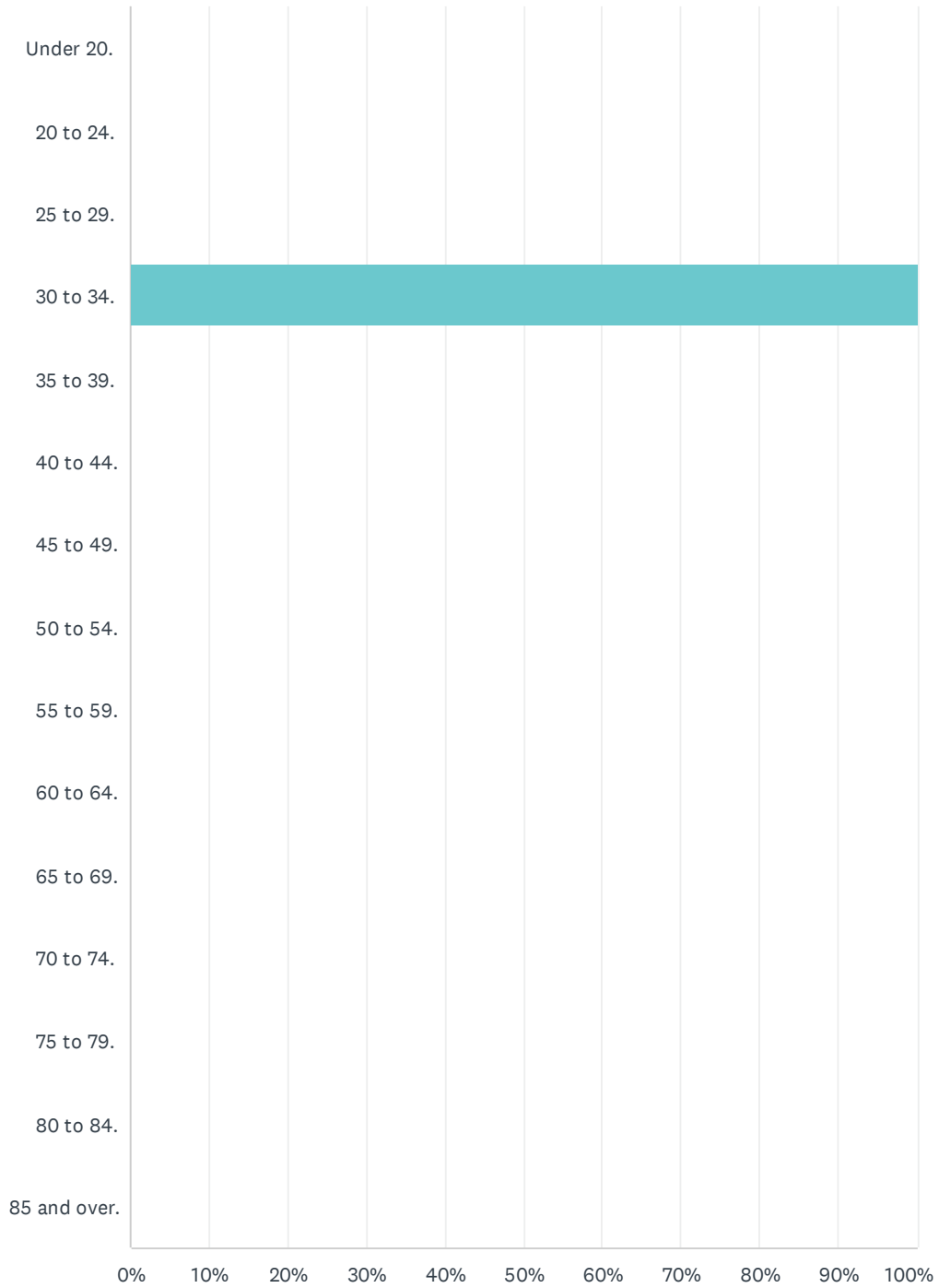


ANSWER CHOICES	RESPONSES
Rockville.	0.00% 0
Saint Augusta.	0.00% 0
Saint Cloud.	0.00% 0
Saint Joseph.	0.00% 0
Saint Stephen.	0.00% 0
Sartell.	0.00% 0
Sauk Rapids.	100.00% 1
Waite Park.	0.00% 0
Other (please specify).	0.00% 0
TOTAL	1

#	OTHER (PLEASE SPECIFY).	DATE
	There are no responses.	

Q14 What is your age?

Answered: 1 Skipped: 0

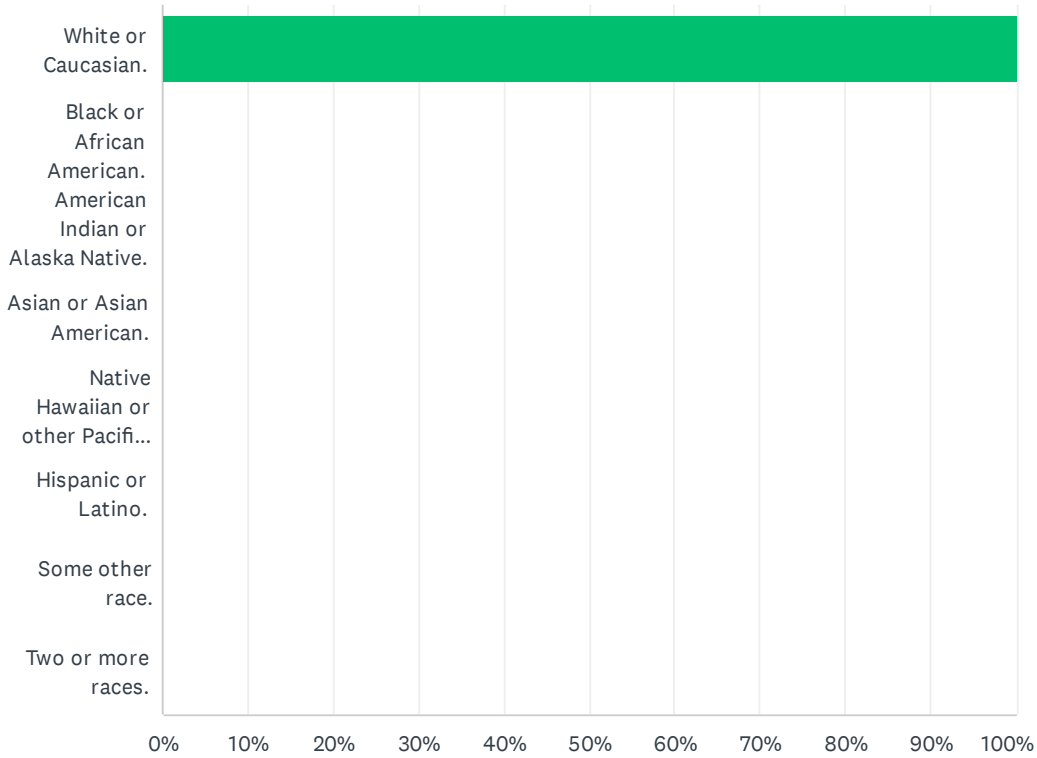


Looking Ahead 2050 MTP Projects -- City of Sauk Rapids

ANSWER CHOICES	RESPONSES	
Under 20.	0.00%	0
20 to 24.	0.00%	0
25 to 29.	0.00%	0
30 to 34.	100.00%	1
35 to 39.	0.00%	0
40 to 44.	0.00%	0
45 to 49.	0.00%	0
50 to 54.	0.00%	0
55 to 59.	0.00%	0
60 to 64.	0.00%	0
65 to 69.	0.00%	0
70 to 74.	0.00%	0
75 to 79.	0.00%	0
80 to 84.	0.00%	0
85 and over.	0.00%	0
TOTAL		1

Q15 With what ethnicity do you most identify?

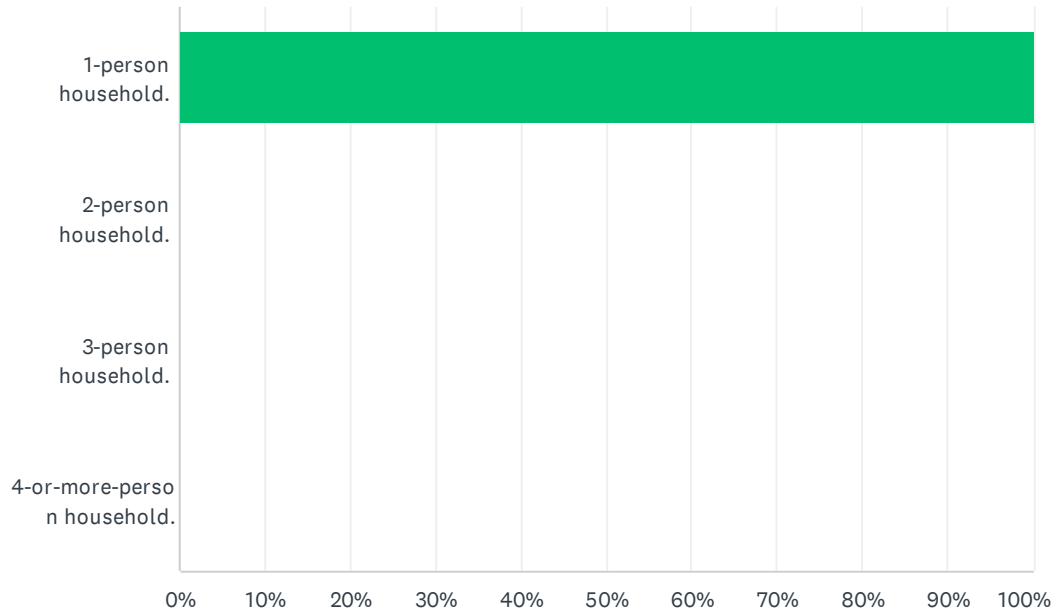
Answered: 1 Skipped: 0



ANSWER CHOICES	RESPONSES	
White or Caucasian.	100.00%	1
Black or African American.	0.00%	0
American Indian or Alaska Native.	0.00%	0
Asian or Asian American.	0.00%	0
Native Hawaiian or other Pacific Islander.	0.00%	0
Hispanic or Latino.	0.00%	0
Some other race.	0.00%	0
Two or more races.	0.00%	0
TOTAL		1

Q16 How many people live in your household?

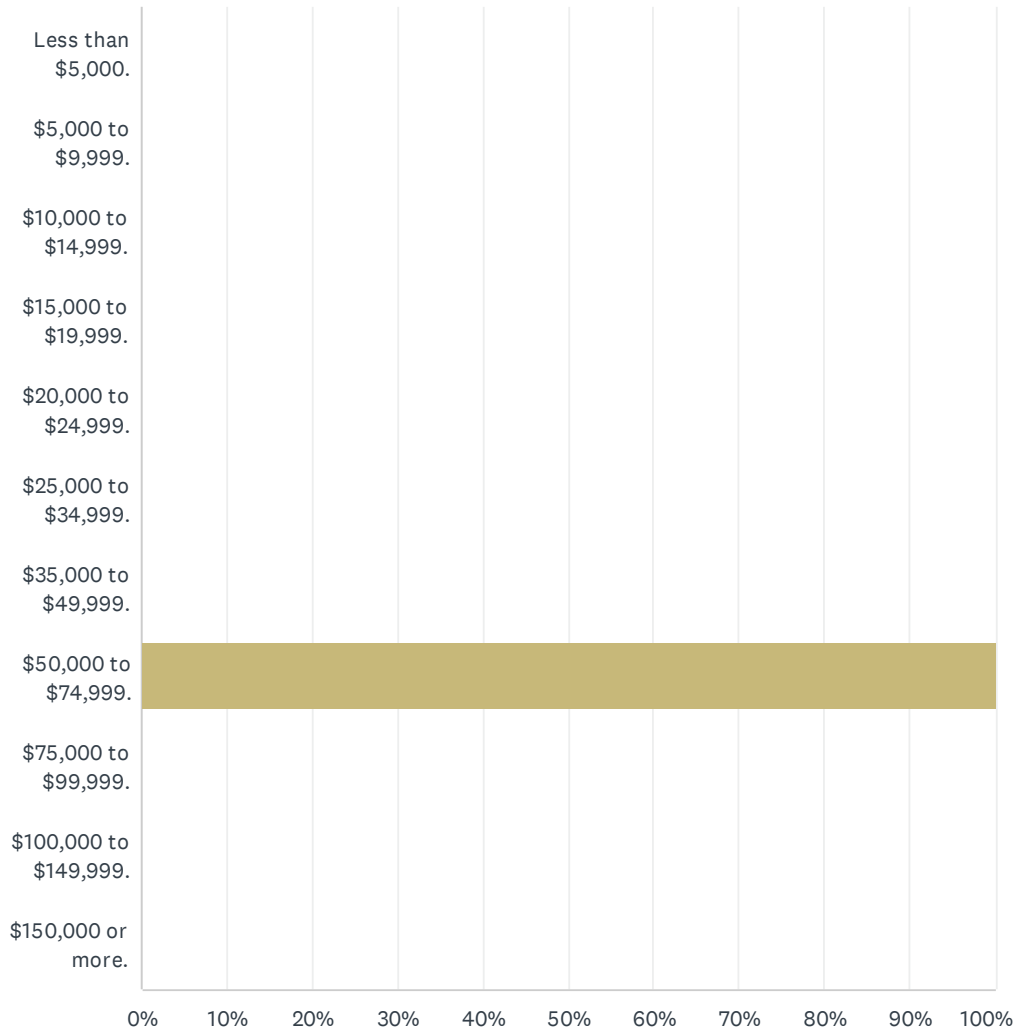
Answered: 1 Skipped: 0



ANSWER CHOICES	RESPONSES	
1-person household.	100.00%	1
2-person household.	0.00%	0
3-person household.	0.00%	0
4-or-more-person household.	0.00%	0
TOTAL		1

Q17 What was your total household income last year?

Answered: 1 Skipped: 0

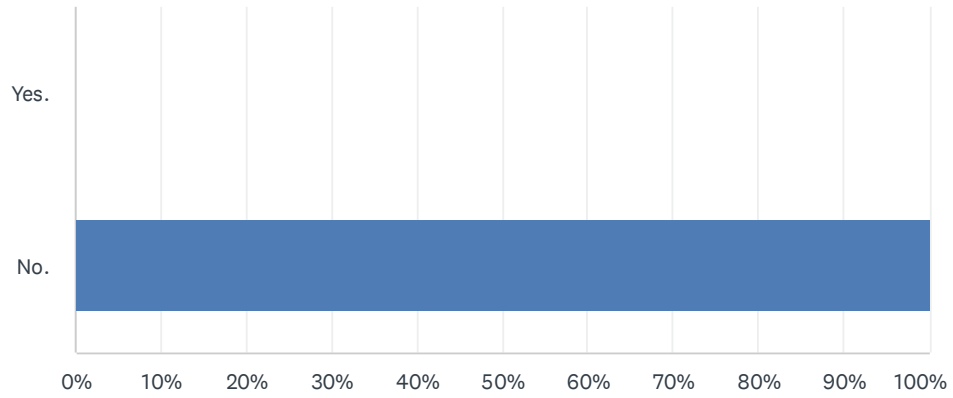


Looking Ahead 2050 MTP Projects -- City of Sauk Rapids

ANSWER CHOICES	RESPONSES	
Less than \$5,000.	0.00%	0
\$5,000 to \$9,999.	0.00%	0
\$10,000 to \$14,999.	0.00%	0
\$15,000 to \$19,999.	0.00%	0
\$20,000 to \$24,999.	0.00%	0
\$25,000 to \$34,999.	0.00%	0
\$35,000 to \$49,999.	0.00%	0
\$50,000 to \$74,999.	100.00%	1
\$75,000 to \$99,999.	0.00%	0
\$100,000 to \$149,999.	0.00%	0
\$150,000 or more.	0.00%	0
TOTAL		1

Q18 Do you have a physical disability?

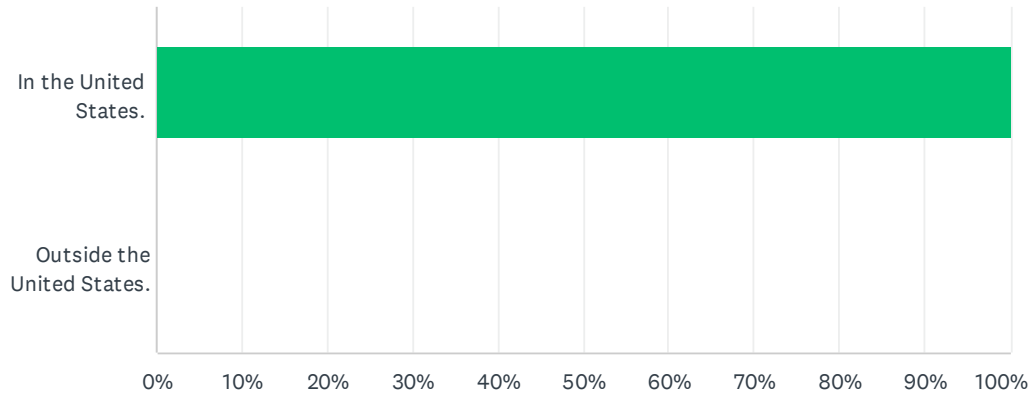
Answered: 1 Skipped: 0



ANSWER CHOICES	RESPONSES	
Yes.	0.00%	0
No.	100.00%	1
TOTAL		1

Q19 Where were you born?

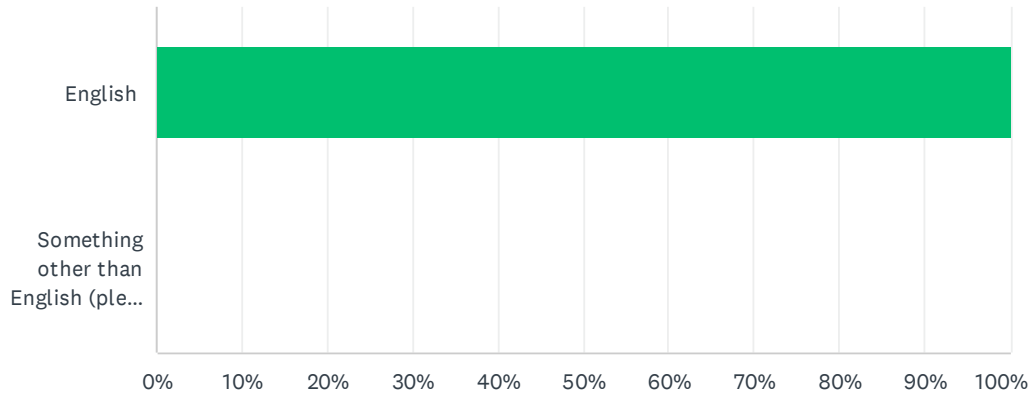
Answered: 1 Skipped: 0



ANSWER CHOICES	RESPONSES	
In the United States.	100.00%	1
Outside the United States.	0.00%	0
TOTAL		1

Q20 What is the primary language spoken in your home?

Answered: 1 Skipped: 0



ANSWER CHOICES	RESPONSES
English	100.00% 1
Something other than English (please specify).	0.00% 0
TOTAL	1

#	SOMETHING OTHER THAN ENGLISH (PLEASE SPECIFY).	DATE
	There are no responses.	



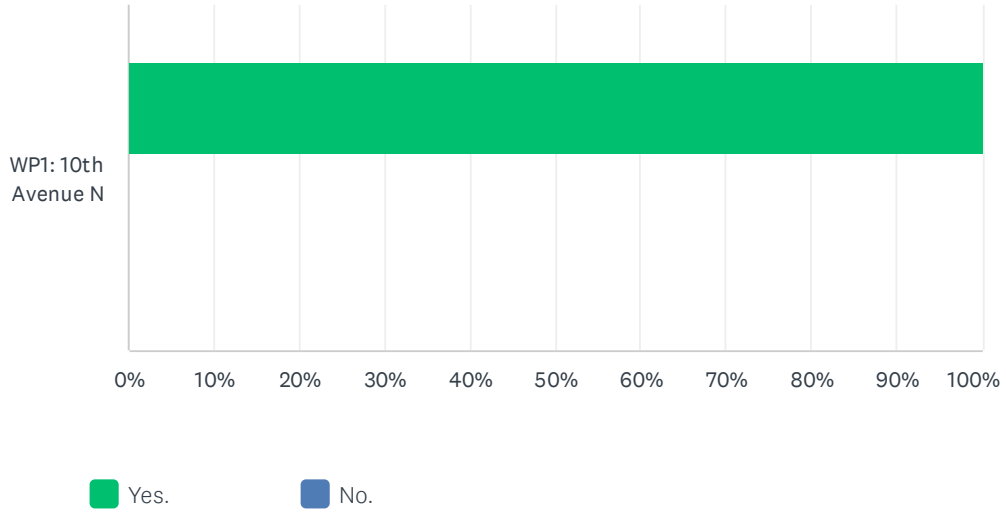
LOOKING AHEAD 2050

**City of Waite Park 2050 MTP
SurveyMonkey Results**



Q1 Do you feel the proposed CAPACITY EXPANSION infrastructure project aligns with your vision for the future of your community?

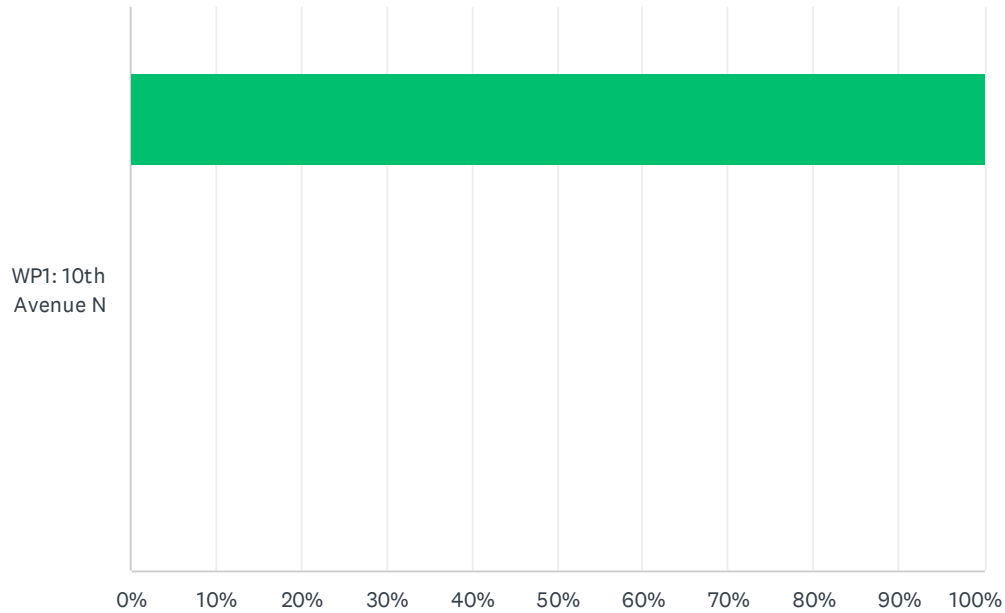
Answered: 1 Skipped: 0



	YES.	NO.	TOTAL
WP1: 10th Avenue N	100.00% 1	0.00% 0	1

Q2 How important is it to you that the following CAPACITY EXPANSION project considers long-term sustainability and future growth?

Answered: 1 Skipped: 0



■ Very Import...
 ■ Important.
 ■ Somewhat I...
 ■ Not Import...

	VERY IMPORTANT.	IMPORTANT.	SOMEWHAT IMPORTANT.	NOT IMPORTANT.	TOTAL
WP1: 10th Avenue N	100.00% 1	0.00% 0	0.00% 0	0.00% 0	1

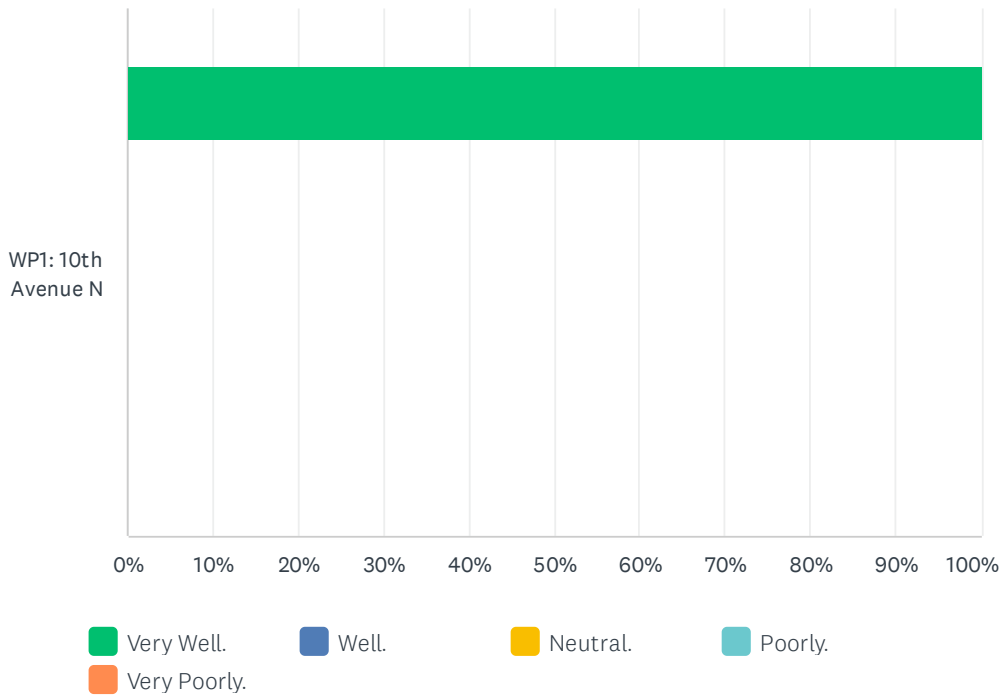
Q3 Based upon your answer to Question 2, please elaborate on your selection.

Answered: 0 Skipped: 1

#	RESPONSES	DATE
	There are no responses.	

Q4 How well do you think the proposed CAPACITY EXPANSION project addresses the historically underrepresented community's travel needs? Historically underrepresented communities include the following: individuals who identify as Black, Indigenous, or a Person-of-Color (BIPOC), low-income households, people with disabilities, people with limited English proficiency, zero vehicle households, individuals over the age of 65, and individuals under the age of 18.

Answered: 1 Skipped: 0



	VERY WELL.	WELL.	NEUTRAL.	POORLY.	VERY POORLY.	TOTAL
WP1: 10th Avenue N	100.00%	0.00%	0.00%	0.00%	0.00%	
	1	0	0	0	0	1

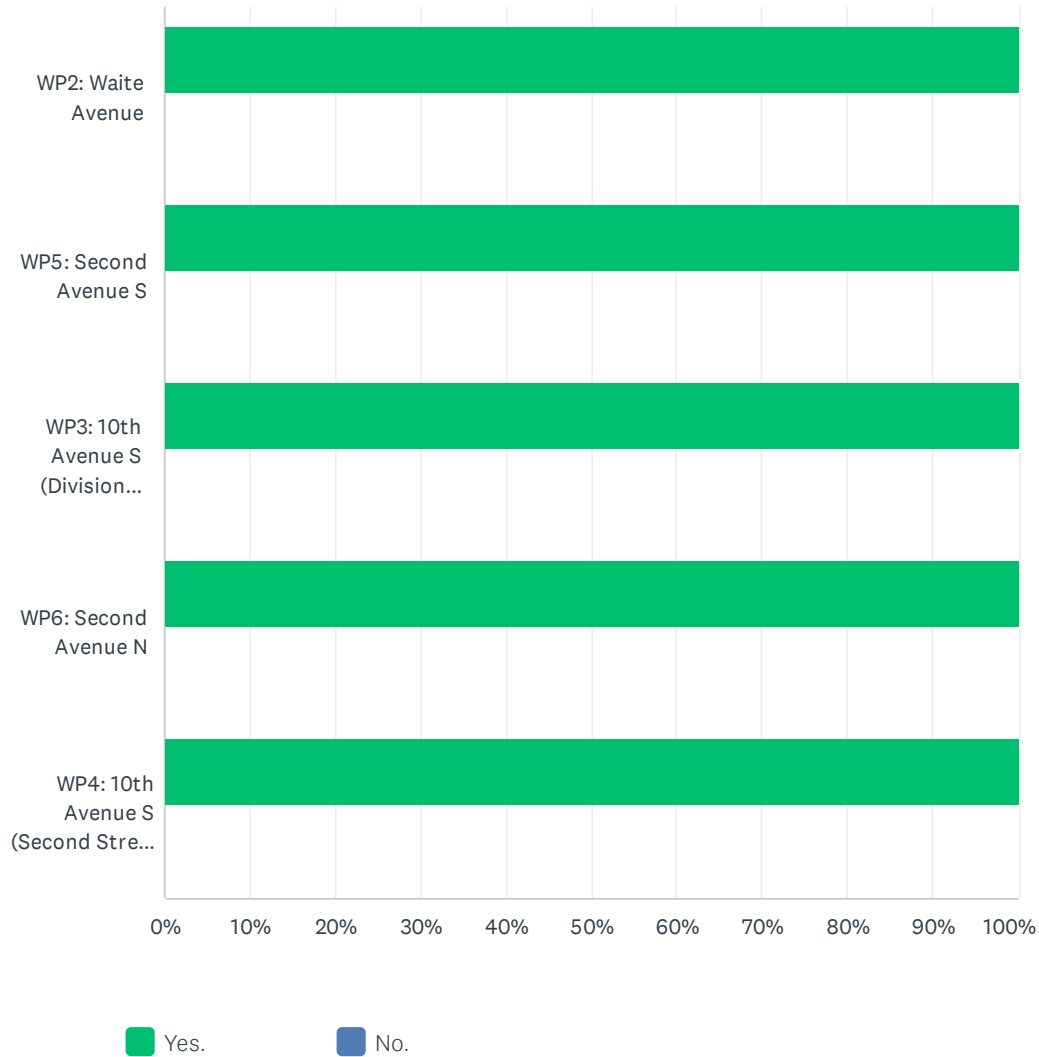
Q5 Based upon your answer to Question 4, if you selected "Neutral," "Poorly," or "Very Poorly," what specific areas do you feel are lacking and what improvements would you suggest to better meet these communities' travel needs?

Answered: 0 Skipped: 1

#	RESPONSES	DATE
	There are no responses.	

Q6 Do you feel the proposed SYSTEM PRESERVATION infrastructure projects align with your vision for the future of your community?

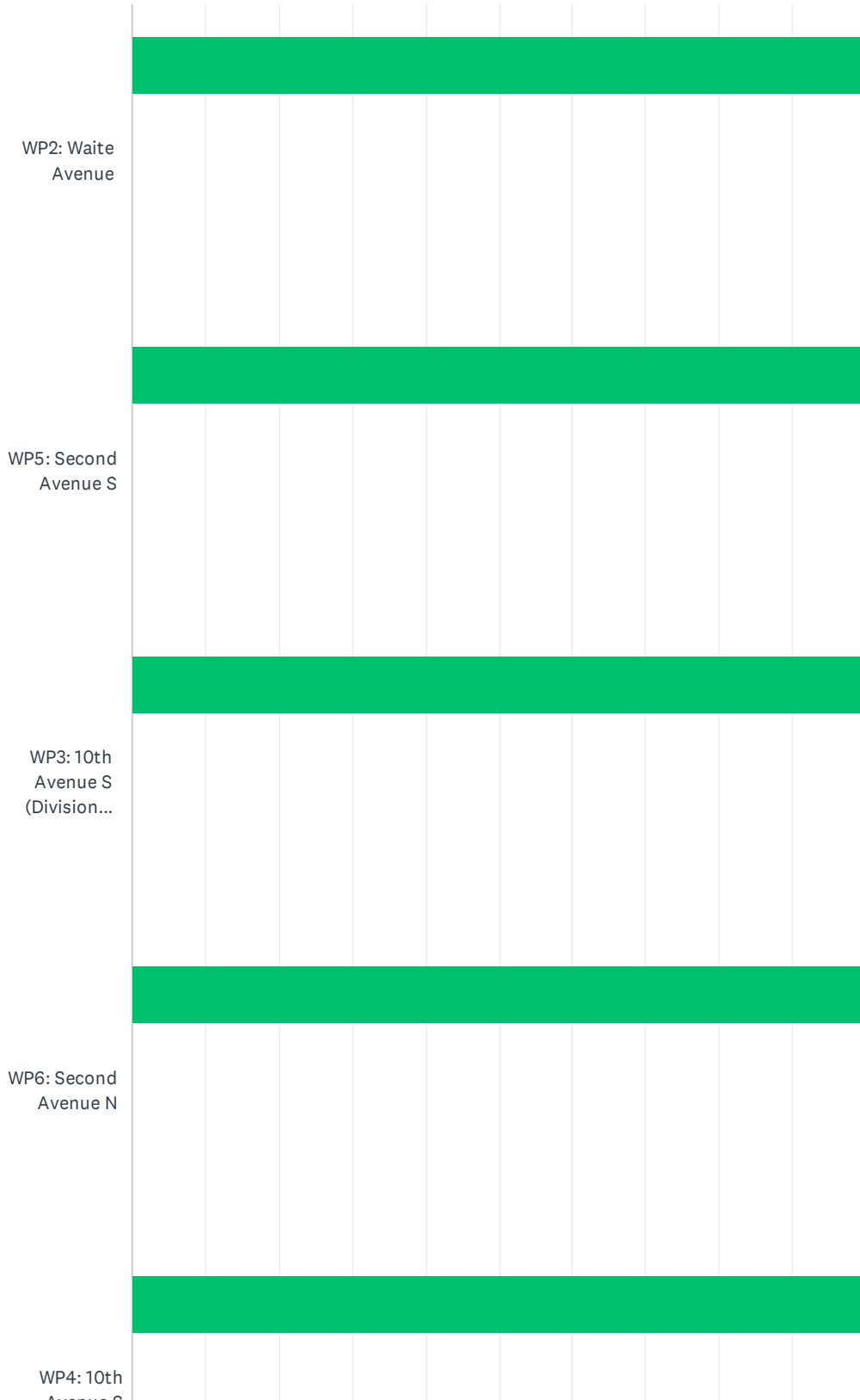
Answered: 1 Skipped: 0



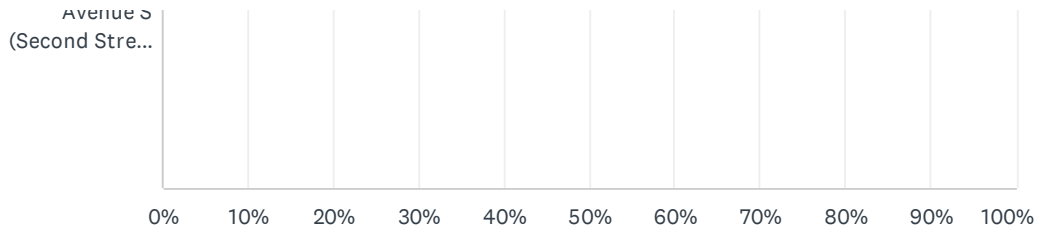
	YES.	NO.	TOTAL
WP2: Waite Avenue	100.00% 1	0.00% 0	1
WP5: Second Avenue S	100.00% 1	0.00% 0	1
WP3: 10th Avenue S (Division Street to Second Street S/MN 23)	100.00% 1	0.00% 0	1
WP6: Second Avenue N	100.00% 1	0.00% 0	1
WP4: 10th Avenue S (Second Street S/MN 23 to Seventh Street S)	100.00% 1	0.00% 0	1

Q7 How important is it to you that the following SYSTEM PRESERVATION projects consider long-term sustainability and future growth?

Answered: 1 Skipped: 0



Looking Ahead 2050 MTP Projects -- City of Waite Park



■ Very Import...
 ■ Important.
 ■ Somewhat I...
 ■ Not Import...

	VERY IMPORTANT.	IMPORTANT.	SOMEWHAT IMPORTANT.	NOT IMPORTANT.	TOTAL
WP2: Waite Avenue	100.00% 1	0.00% 0	0.00% 0	0.00% 0	1
WP5: Second Avenue S	100.00% 1	0.00% 0	0.00% 0	0.00% 0	1
WP3: 10th Avenue S (Division Street to Second Street S/MN 23)	100.00% 1	0.00% 0	0.00% 0	0.00% 0	1
WP6: Second Avenue N	100.00% 1	0.00% 0	0.00% 0	0.00% 0	1
WP4: 10th Avenue S (Second Street S/MN 23 to Seventh Street S)	100.00% 1	0.00% 0	0.00% 0	0.00% 0	1

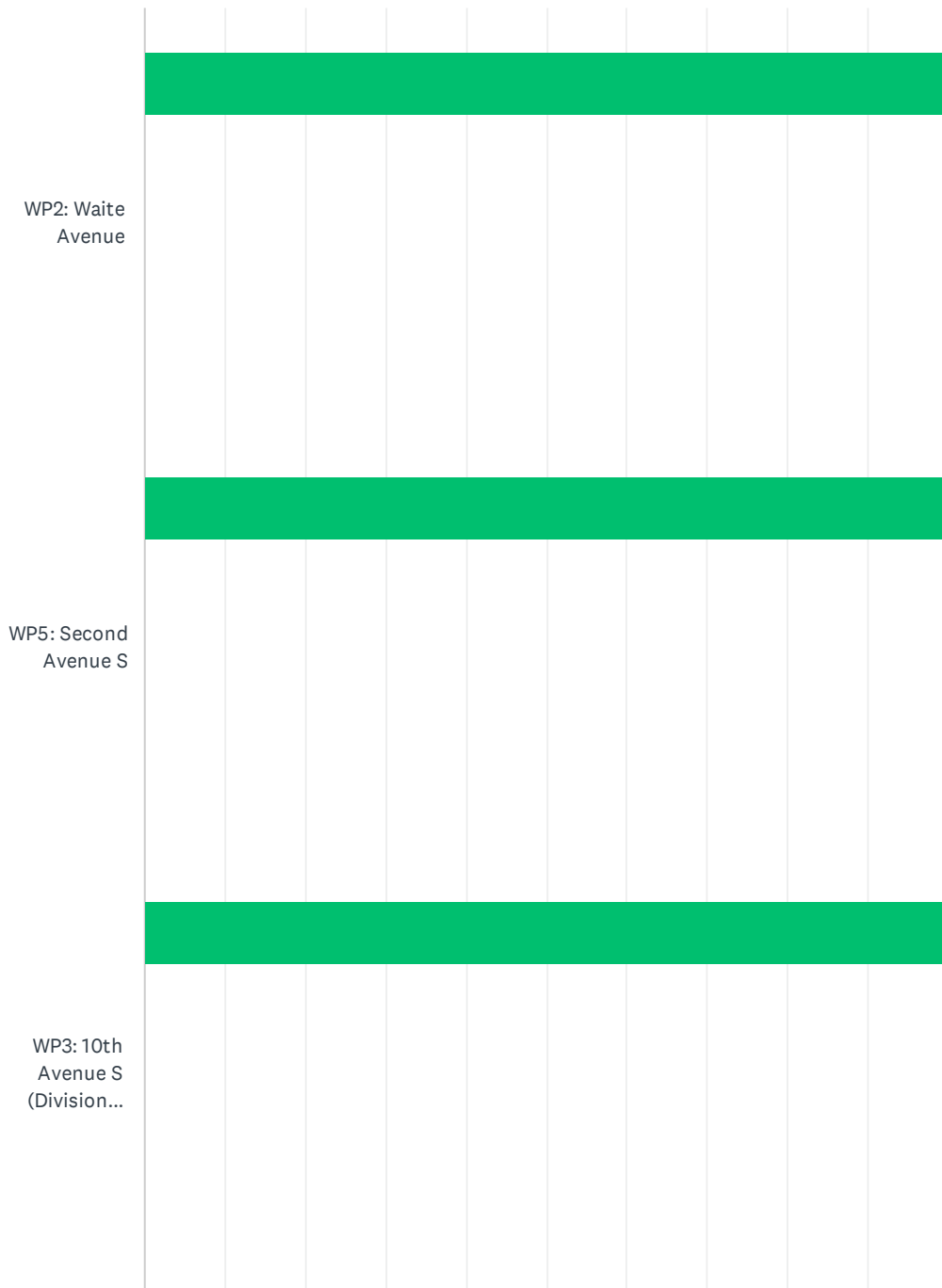
Q8 Based upon your answer to Question 7, please elaborate on your selection.

Answered: 0 Skipped: 1

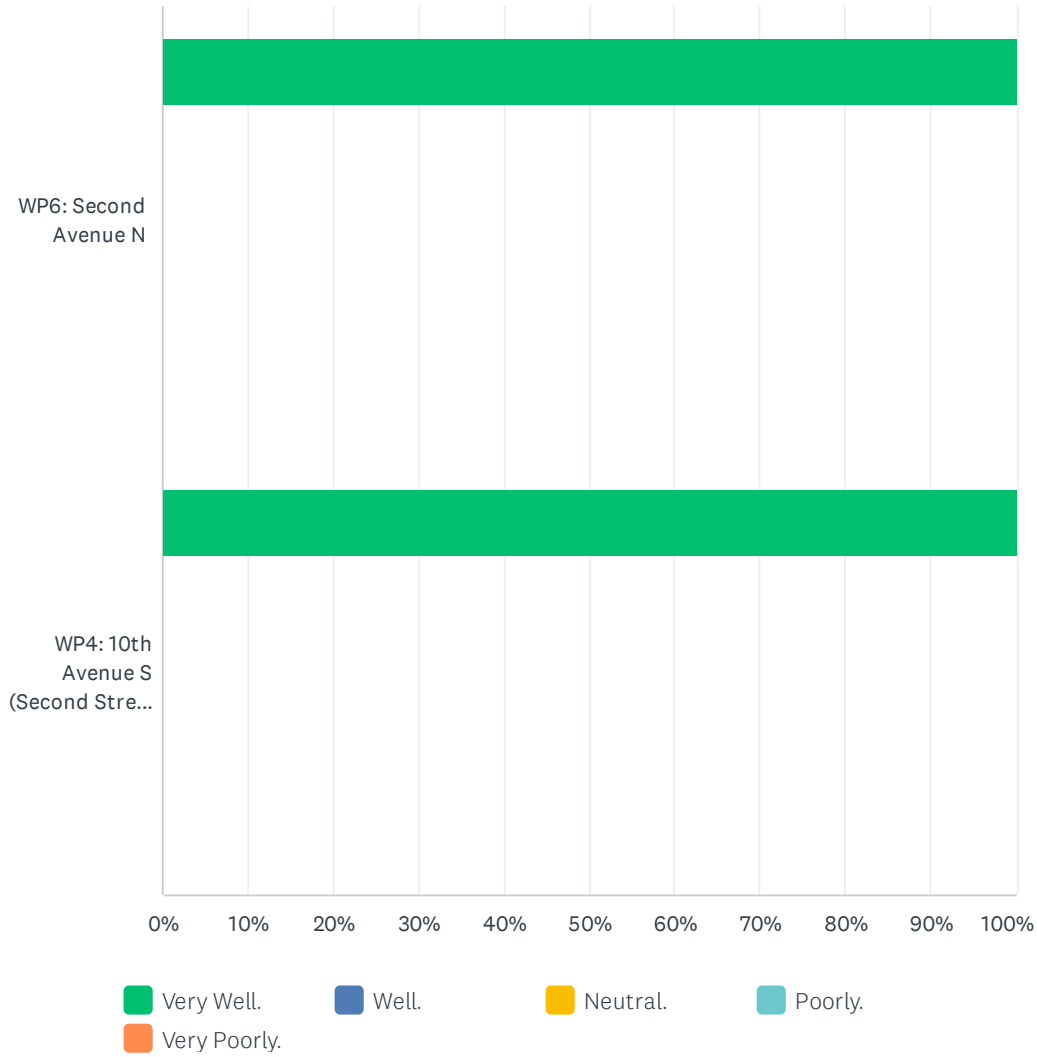
#	RESPONSES	DATE
	There are no responses.	

Q9 How well do you think the proposed SYSTEM PRESERVATION projects address the historically underrepresented community's travel needs? Historically underrepresented communities include the following: individuals who identify as Black, Indigenous, or a Person-of-Color (BIPOC), low-income households, people with disabilities, people with limited English proficiency, zero vehicle households, individuals over the age of 65, and individuals under the age of 18.

Answered: 1 Skipped: 0



Looking Ahead 2050 MTP Projects -- City of Waite Park



	VERY WELL.	WELL.	NEUTRAL.	POORLY.	VERY POORLY.	TOTAL
WP2: Waite Avenue	100.00% 1	0.00% 0	0.00% 0	0.00% 0	0.00% 0	1
WP5: Second Avenue S	100.00% 1	0.00% 0	0.00% 0	0.00% 0	0.00% 0	1
WP3: 10th Avenue S (Division Street to Second Street S/MN 23)	100.00% 1	0.00% 0	0.00% 0	0.00% 0	0.00% 0	1
WP6: Second Avenue N	100.00% 1	0.00% 0	0.00% 0	0.00% 0	0.00% 0	1
WP4: 10th Avenue S (Second Street S/MN 23 to Seventh Street S)	100.00% 1	0.00% 0	0.00% 0	0.00% 0	0.00% 0	1

Q10 Based upon your answer to Question 9, if you selected "Neutral," "Poorly," or "Very Poorly," what specific areas do you feel are lacking and what improvements would you suggest to better meet these communities' travel needs?

Answered: 0 Skipped: 1

#	RESPONSES	DATE
	There are no responses.	

Q12 What is your gender?

Answered: 0 Skipped: 1

 No matching responses.

ANSWER CHOICES	RESPONSES
Male.	0.00% 0
Female.	0.00% 0
Other.	0.00% 0
TOTAL	0

Q13 In what city do you reside?

Answered: 0 Skipped: 1

 No matching responses.

ANSWER CHOICES	RESPONSES
Rockville.	0.00% 0
Saint Augusta.	0.00% 0
Saint Cloud.	0.00% 0
Saint Joseph.	0.00% 0
Saint Stephen.	0.00% 0
Sartell.	0.00% 0
Sauk Rapids.	0.00% 0
Waite Park.	0.00% 0
Other (please specify).	0.00% 0
TOTAL	0

#	OTHER (PLEASE SPECIFY).	DATE
	There are no responses.	

Q14 What is your age?

Answered: 0 Skipped: 1

 No matching responses.

ANSWER CHOICES	RESPONSES
Under 20.	0.00% 0
20 to 24.	0.00% 0
25 to 29.	0.00% 0
30 to 34.	0.00% 0
35 to 39.	0.00% 0
40 to 44.	0.00% 0
45 to 49.	0.00% 0
50 to 54.	0.00% 0
55 to 59.	0.00% 0
60 to 64.	0.00% 0
65 to 69.	0.00% 0
70 to 74.	0.00% 0
75 to 79.	0.00% 0
80 to 84.	0.00% 0
85 and over.	0.00% 0
TOTAL	0

Q15 With what ethnicity do you most identify?

Answered: 0 Skipped: 1

 No matching responses.

ANSWER CHOICES	RESPONSES
White or Caucasian.	0.00% 0
Black or African American.	0.00% 0
American Indian or Alaska Native.	0.00% 0
Asian or Asian American.	0.00% 0
Native Hawaiian or other Pacific Islander.	0.00% 0
Hispanic or Latino.	0.00% 0
Some other race.	0.00% 0
Two or more races.	0.00% 0
TOTAL	0

Q16 How many people live in your household?

Answered: 0 Skipped: 1

 No matching responses.

ANSWER CHOICES	RESPONSES
1-person household.	0.00% 0
2-person household.	0.00% 0
3-person household.	0.00% 0
4-or-more-person household.	0.00% 0
TOTAL	0

Q17 What was your total household income last year?

Answered: 0 Skipped: 1

 No matching responses.

ANSWER CHOICES	RESPONSES
Less than \$5,000.	0.00% 0
\$5,000 to \$9,999.	0.00% 0
\$10,000 to \$14,999.	0.00% 0
\$15,000 to \$19,999.	0.00% 0
\$20,000 to \$24,999.	0.00% 0
\$25,000 to \$34,999.	0.00% 0
\$35,000 to \$49,999.	0.00% 0
\$50,000 to \$74,999.	0.00% 0
\$75,000 to \$99,999.	0.00% 0
\$100,000 to \$149,999.	0.00% 0
\$150,000 or more.	0.00% 0
TOTAL	0

Q18 Do you have a physical disability?

Answered: 0 Skipped: 1

 No matching responses.

ANSWER CHOICES	RESPONSES
Yes.	0.00% 0
No.	0.00% 0
TOTAL	0

Q19 Where were you born?

Answered: 0 Skipped: 1

 No matching responses.

ANSWER CHOICES	RESPONSES
In the United States.	0.00% 0
Outside the United States.	0.00% 0
TOTAL	0

Q20 What is the primary language spoken in your home?

Answered: 0 Skipped: 1

 No matching responses.


ANSWER CHOICES	RESPONSES
English	0.00% 0
Something other than English (please specify).	0.00% 0
TOTAL	0

#	SOMETHING OTHER THAN ENGLISH (PLEASE SPECIFY).	DATE
	There are no responses.	



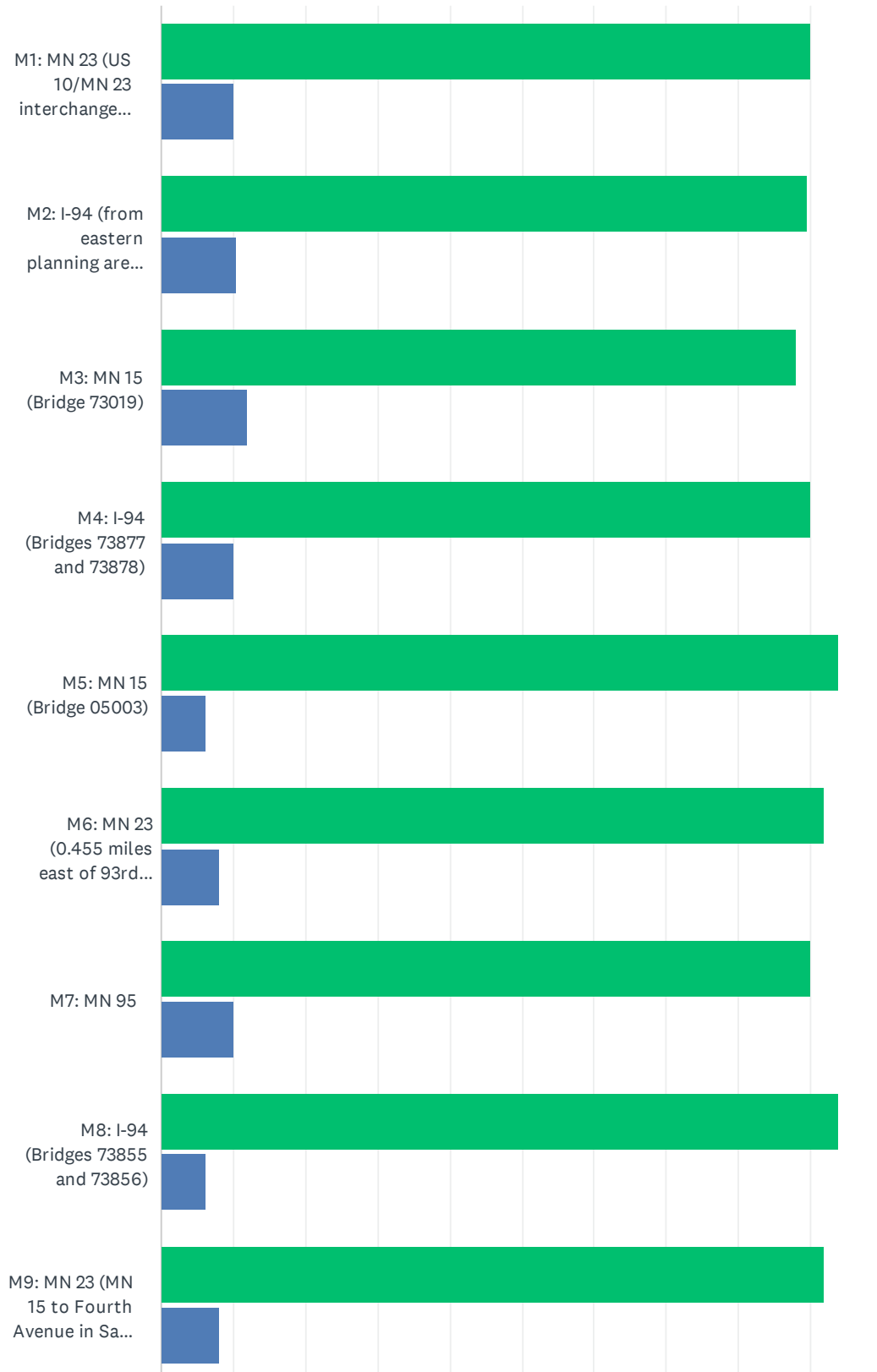
LOOKING AHEAD 2050

**Minnesota Department of
Transportation District 3 2050 MTP
SurveyMonkey Results**

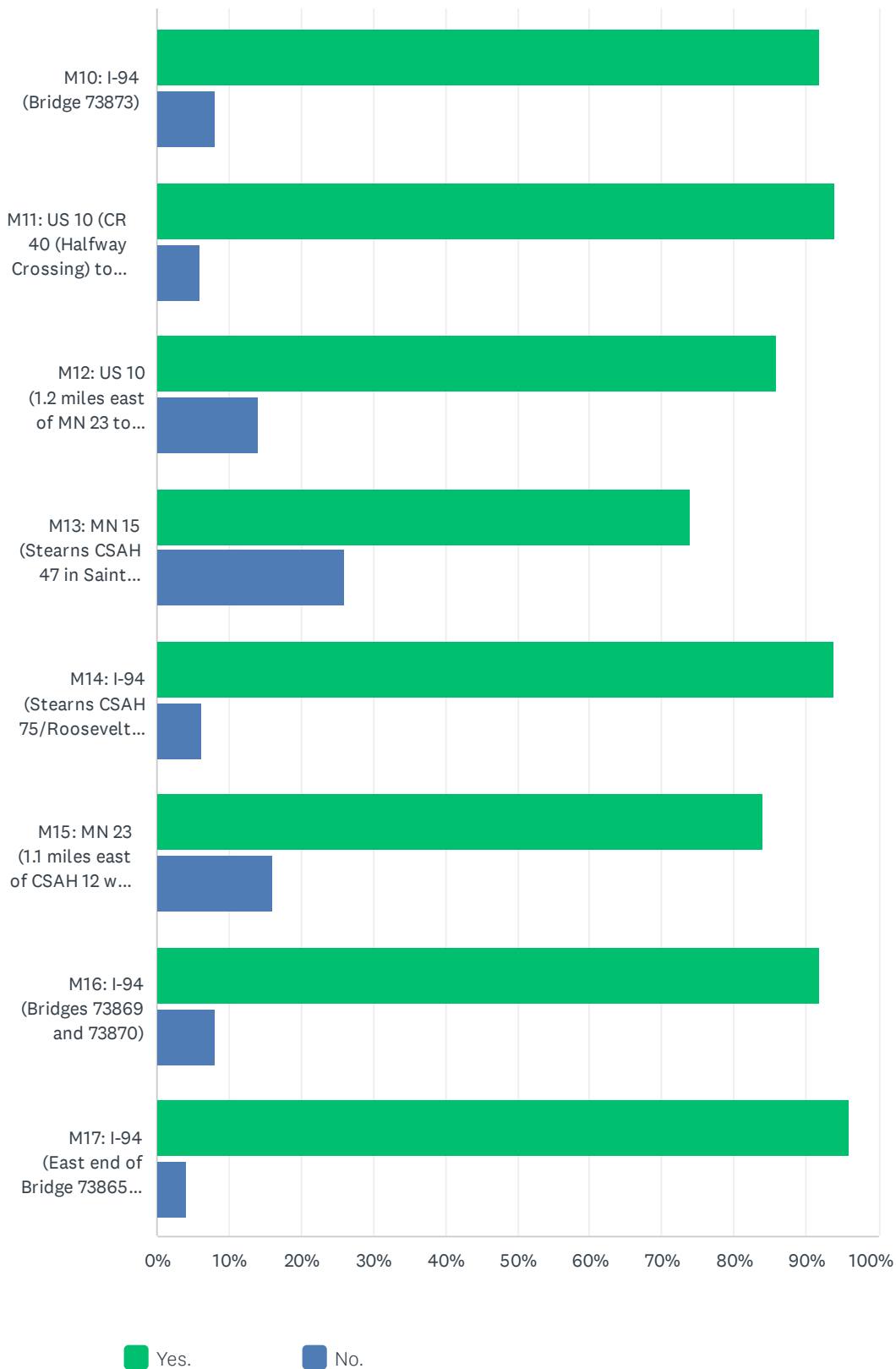


Q1 Do you feel the proposed SYSTEM PRESERVATION infrastructure projects align with your vision for the future of your community?

Answered: 50 Skipped: 0



Looking Ahead 2050 MTP Projects -- Minnesota Department of Transportation

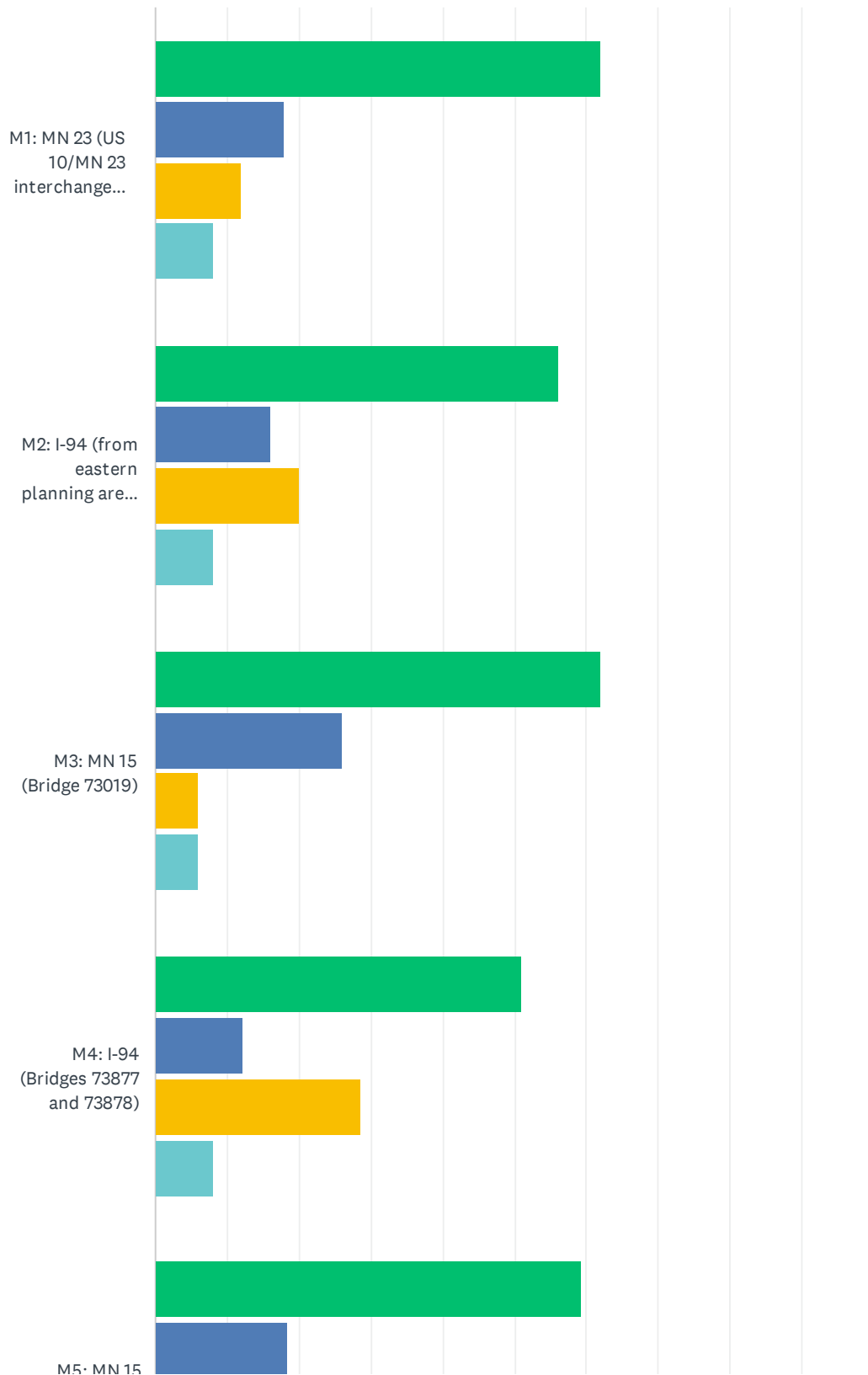


Looking Ahead 2050 MTP Projects -- Minnesota Department of
Transportation

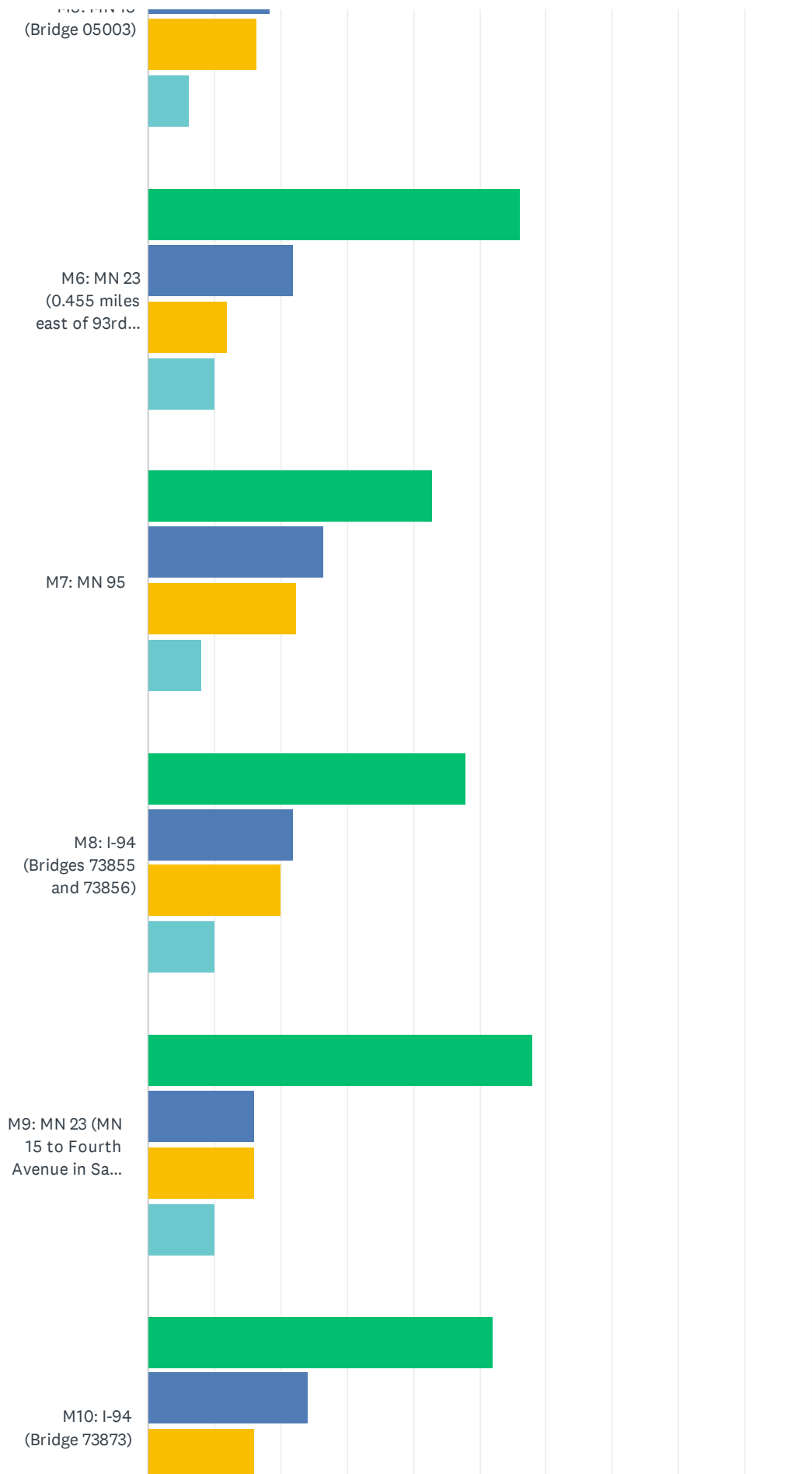
	YES.	NO.	TOTAL
M1: MN 23 (US 10/MN 23 interchange project)	90.00% 45	10.00% 5	50
M2: I-94 (from eastern planning area boundary to western planning area boundary)	89.58% 43	10.42% 5	48
M3: MN 15 (Bridge 73019)	88.00% 44	12.00% 6	50
M4: I-94 (Bridges 73877 and 73878)	90.00% 45	10.00% 5	50
M5: MN 15 (Bridge 05003)	93.88% 46	6.12% 3	49
M6: MN 23 (0.455 miles east of 93rd Avenue to MN 15 in Waite Park)	92.00% 46	8.00% 4	50
M7: MN 95	90.00% 45	10.00% 5	50
M8: I-94 (Bridges 73855 and 73856)	93.75% 45	6.25% 3	48
M9: MN 23 (MN 15 to Fourth Avenue in Saint Cloud)	91.84% 45	8.16% 4	49
M10: I-94 (Bridge 73873)	92.00% 46	8.00% 4	50
M11: US 10 (CR 40 (Halfway Crossing) to Benton CSAH 4)	94.00% 47	6.00% 3	50
M12: US 10 (1.2 miles east of MN 23 to southern planning boundary)	86.00% 43	14.00% 7	50
M13: MN 15 (Stearns CSAH 47 in Saint Augusta to Benton CSAH 33)	74.00% 37	26.00% 13	50
M14: I-94 (Stearns CSAH 75/Roosevelt Road to Stearns CSAH 2)	93.88% 46	6.12% 3	49
M15: MN 23 (1.1 miles east of CSAH 12 west of Richmond to 0.5 miles east of 93rd Avenue)	84.00% 42	16.00% 8	50
M16: I-94 (Bridges 73869 and 73870)	92.00% 46	8.00% 4	50
M17: I-94 (East end of Bridge 73865 and 73866 1.5 miles west of MN 23 to southeast end of bridges 73853 and 73854)	96.00% 48	4.00% 2	50

Q2 How important is it to you that the following SYSTEM PRESERVATION projects consider long-term sustainability and future growth?

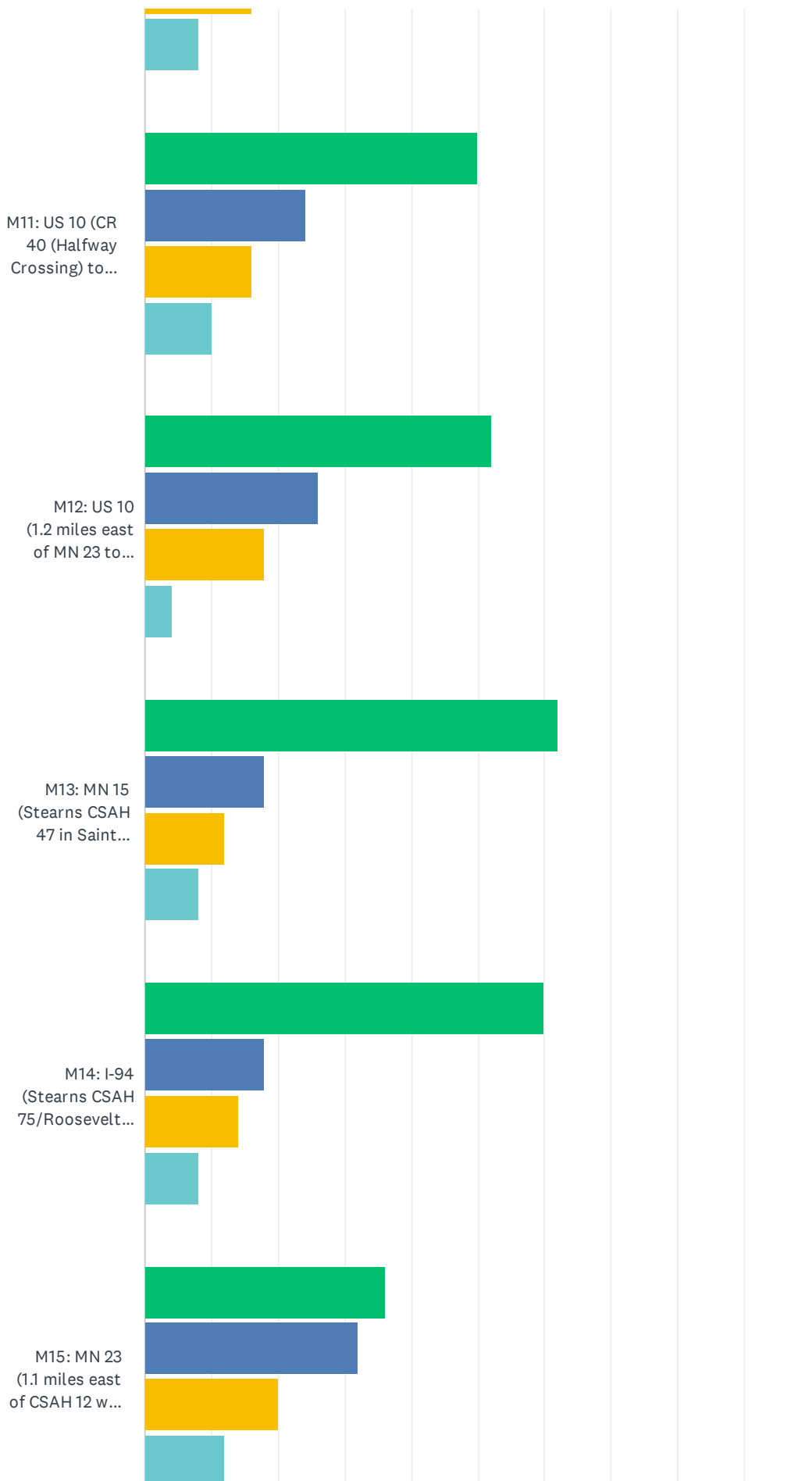
Answered: 50 Skipped: 0



Looking Ahead 2050 MTP Projects -- Minnesota Department of Transportation



Looking Ahead 2050 MTP Projects -- Minnesota Department of Transportation



Looking Ahead 2050 MTP Projects -- Minnesota Department of Transportation



Looking Ahead 2050 MTP Projects -- Minnesota Department of Transportation

	VERY IMPORTANT.	IMPORTANT.	SOMEWHAT IMPORTANT.	NOT IMPORTANT.	TOTAL
M1: MN 23 (US 10/MN 23 interchange project)	62.00% 31	18.00% 9	12.00% 6	8.00% 4	50
M2: I-94 (from eastern planning area boundary to western planning area boundary)	56.00% 28	16.00% 8	20.00% 10	8.00% 4	50
M3: MN 15 (Bridge 73019)	62.00% 31	26.00% 13	6.00% 3	6.00% 3	50
M4: I-94 (Bridges 73877 and 73878)	51.02% 25	12.24% 6	28.57% 14	8.16% 4	49
M5: MN 15 (Bridge 05003)	59.18% 29	18.37% 9	16.33% 8	6.12% 3	49
M6: MN 23 (0.455 miles east of 93rd Avenue to MN 15 in Waite Park)	56.00% 28	22.00% 11	12.00% 6	10.00% 5	50
M7: MN 95	42.86% 21	26.53% 13	22.45% 11	8.16% 4	49
M8: I-94 (Bridges 73855 and 73856)	48.00% 24	22.00% 11	20.00% 10	10.00% 5	50
M9: MN 23 (MN 15 to Fourth Avenue in Saint Cloud)	58.00% 29	16.00% 8	16.00% 8	10.00% 5	50
M10: I-94 (Bridge 73873)	52.00% 26	24.00% 12	16.00% 8	8.00% 4	50
M11: US 10 (CR 40 (Halfway Crossing) to Benton CSAH 4)	50.00% 25	24.00% 12	16.00% 8	10.00% 5	50
M12: US 10 (1.2 miles east of MN 23 to southern planning boundary)	52.00% 26	26.00% 13	18.00% 9	4.00% 2	50
M13: MN 15 (Stearns CSAH 47 in Saint Augusta to Benton CSAH 33)	62.00% 31	18.00% 9	12.00% 6	8.00% 4	50
M14: I-94 (Stearns CSAH 75/Roosevelt Road to Stearns CSAH 2)	60.00% 30	18.00% 9	14.00% 7	8.00% 4	50
M15: MN 23 (1.1 miles east of CSAH 12 west of Richmond to 0.5 miles east of 93rd Avenue)	36.00% 18	32.00% 16	20.00% 10	12.00% 6	50
M16: I-94 (Bridges 73869 and 73870)	50.00% 25	24.00% 12	20.00% 10	6.00% 3	50
M17: I-94 (East end of Bridge 73865 and 73866 1.5 miles west of MN 23 to southeast end of bridges 73853 and 73854)	54.00% 27	20.00% 10	20.00% 10	6.00% 3	50

Q3 Based upon your answer to Question 2, please elaborate on your selection.

Answered: 49 Skipped: 1

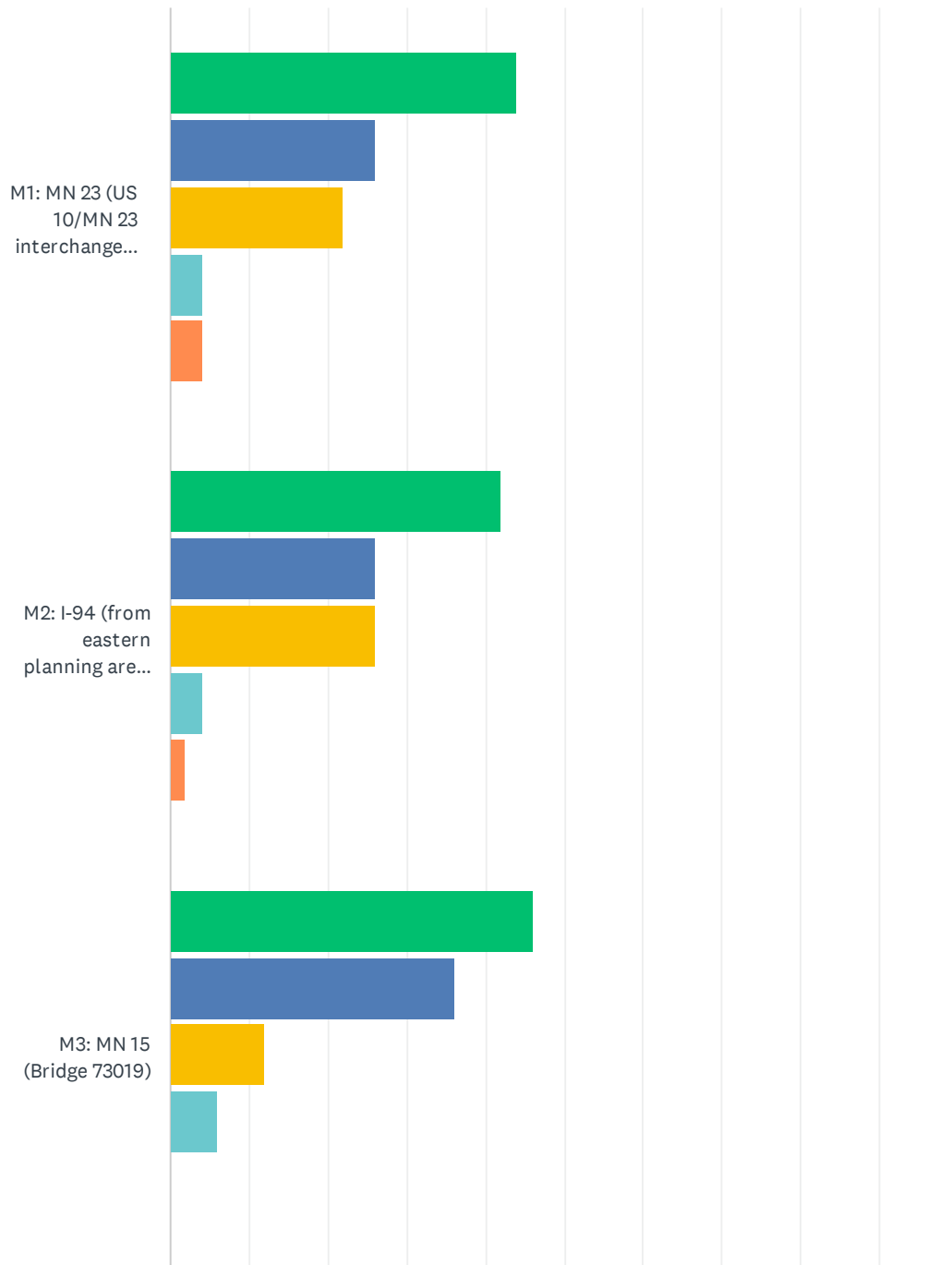
#	RESPONSES	DATE
1	We're so pleased to have our roads and bridges built.	9/6/2024 7:20 AM
2	Community will benefit from accessible roads with less traffic.	9/6/2024 7:17 AM
3	I think it's not needed.	9/6/2024 7:13 AM
4	Easy access for services and emergency. Quality and on time work.	9/6/2024 7:10 AM
5	For easy access to where resources are within the cities	9/6/2024 7:05 AM
6	Reach out to where resources or services are available across the cities.	9/5/2024 4:26 PM
7	Roads and bridges that are well maintained help communities reach their destinations quicker and more efficiently.	9/5/2024 4:22 PM
8	There will be less traffic congestion across our roads.	9/5/2024 4:17 PM
9	Easy access to where resources are available within the city.	9/5/2024 4:13 PM
10	Less traffic.	9/5/2024 4:10 PM
11	Less traffic and time saving.	9/5/2024 4:07 PM
12	No traffic jam.	9/5/2024 4:04 PM
13	To have more space and less traffic.	9/5/2024 4:01 PM
14	There will be less traffic congestion on those roads.	9/5/2024 3:52 PM
15	No more sitting in the traffic and run late for work.	9/5/2024 3:49 PM
16	M13, M1, M3 are more important for me because I drive on there the mostly.	9/5/2024 3:35 PM
17	Less traffic.	9/5/2024 3:31 PM
18	Well maintained roads will help easy traffic.	9/5/2024 3:28 PM
19	Avoid the hassle of traffic.	9/5/2024 3:25 PM
20	Better and well built roads and bridges make transportation easier.	9/5/2024 3:20 PM
21	We will access necessary services in the easiest way possible.	9/5/2024 3:16 PM
22	Reaching destinations quickly with minimal delay	9/5/2024 3:12 PM
23	Roads are important for easy access to what we need in the community.	9/5/2024 3:09 PM
24	Bridges and roads help us to get services within short time.	9/5/2024 3:06 PM
25	We want our bridges and highways built in 2050.	9/5/2024 3:03 PM
26	It's ok.	9/5/2024 3:00 PM
27	I don't live in M1, M3, M13 are most important.	9/5/2024 2:52 PM
28	We need to have efficient roads for our cities	9/5/2024 8:43 AM
29	Because this will help our community	9/5/2024 8:41 AM
30	Community will benefit from the roads	9/5/2024 8:38 AM
31	Will help growth	9/5/2024 8:36 AM

Looking Ahead 2050 MTP Projects -- Minnesota Department of Transportation

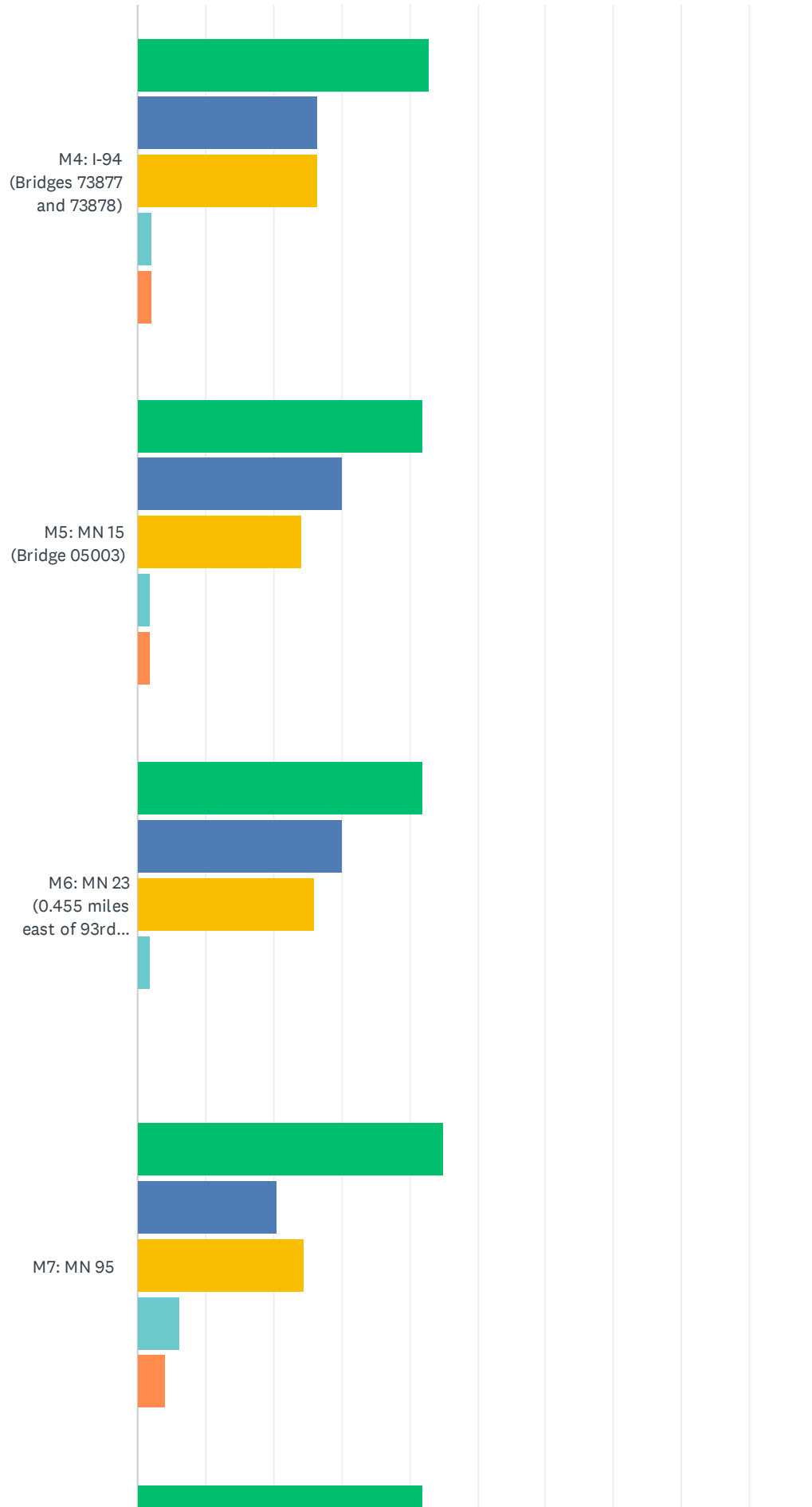
32	This is very important because it will help the long-term plan for infrastructure	9/5/2024 8:33 AM
33	Very huge and big. That needs more roads added. It is bumpy.	9/5/2024 8:31 AM
34	It is a big road that needs more space during rush hours	9/5/2024 8:28 AM
35	Easy access for services across the city and its neighboring cities	9/5/2024 8:25 AM
36	This helps a lot in the community of St. Cloud and reduces the traffic	9/5/2024 8:23 AM
37	We need to improve our bridges and roads so that we have less traffic	9/5/2024 8:21 AM
38	As the city of St. Cloud, Waite Park, and the surrounding area rapidly growing so fast I think this will help much more than before.	9/5/2024 8:18 AM
39	Highways and bypasses will help a lot on the traffic	9/5/2024 8:16 AM
40	Roads assist us with access to community services such as schools, hospitals, etc.	9/5/2024 8:13 AM
41	No getting late for work. Easy access for emergency services.	9/5/2024 8:10 AM
42	Highways, roads, and bridges are very important.	9/5/2024 8:07 AM
43	Redeveloping the infrastructure is very important. Roads and bridges connect our communities.	9/5/2024 8:05 AM
44	People don't get late from work or medical appointments	9/5/2024 8:03 AM
45	To have less traffic and more roads	9/5/2024 8:00 AM
46	It's very important to have less traffic	9/5/2024 7:58 AM
47	It is very IMPORTANT to have less traffic on Highway 15	9/5/2024 7:55 AM
48	We'll reach our services faster.	9/5/2024 7:53 AM
49	Because some roads are very busy with a lot of cars so we should be able to keep it running as smooth as possible.	9/5/2024 7:49 AM

Q4 How well do you think the proposed SYSTEM PRESERVATION projects address the historically underrepresented community's travel needs? Historically underrepresented communities include the following: individuals who identify as Black, Indigenous, or a Person-of-Color (BIPOC), low-income households, people with disabilities, people with limited English proficiency, zero vehicle households, individuals over the age of 65, and individuals under the age of 18.

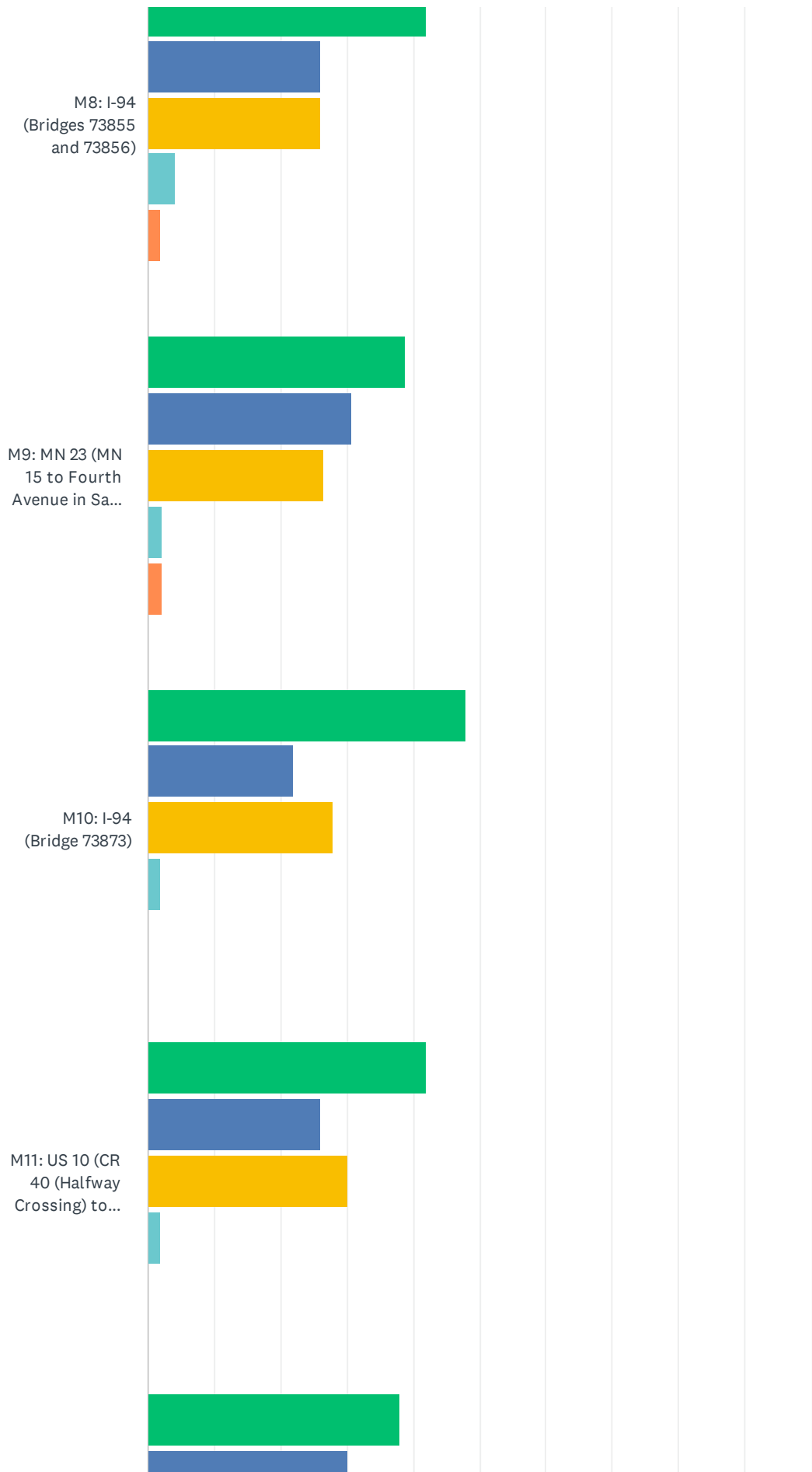
Answered: 50 Skipped: 0



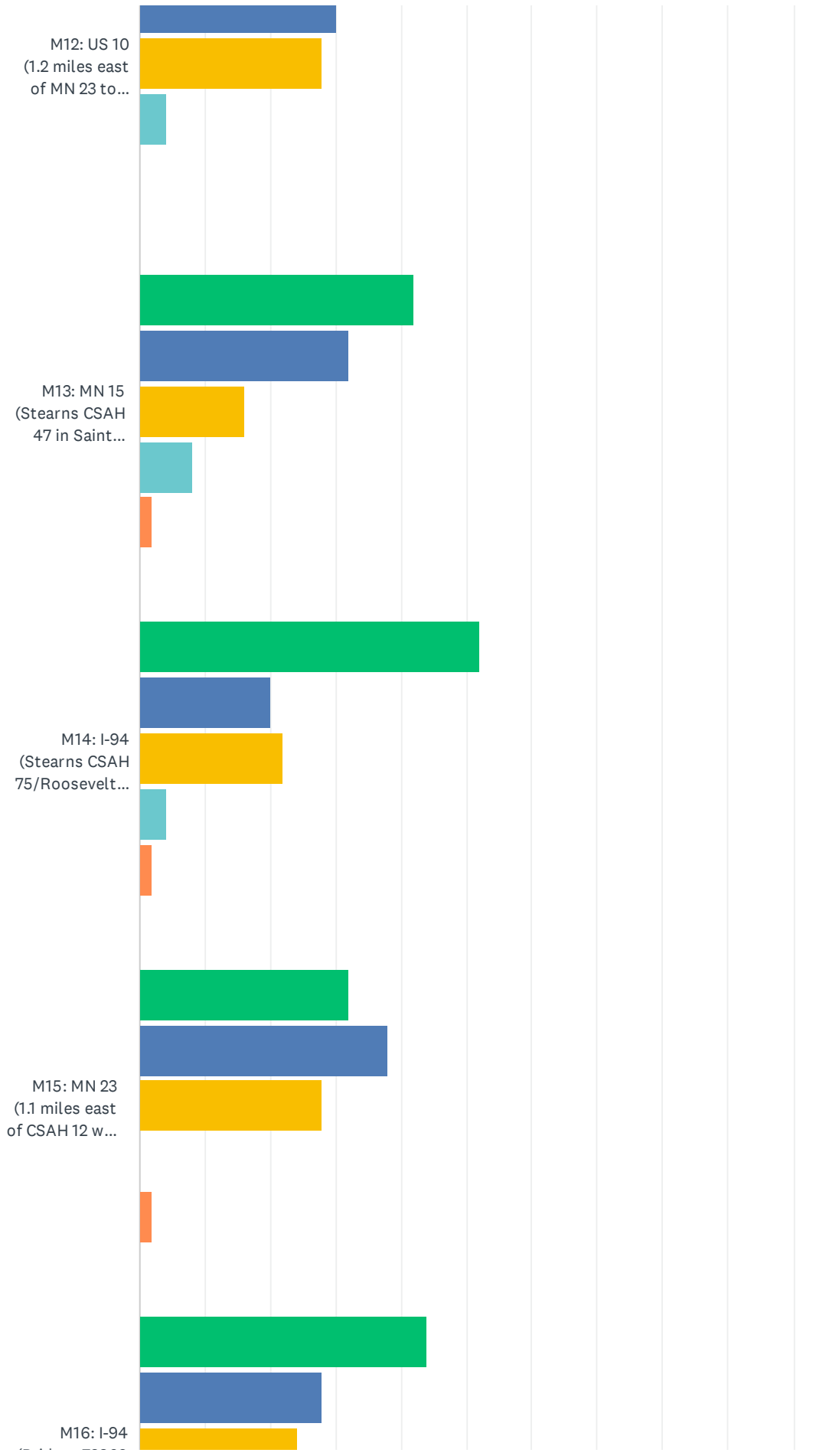
Looking Ahead 2050 MTP Projects -- Minnesota Department of Transportation



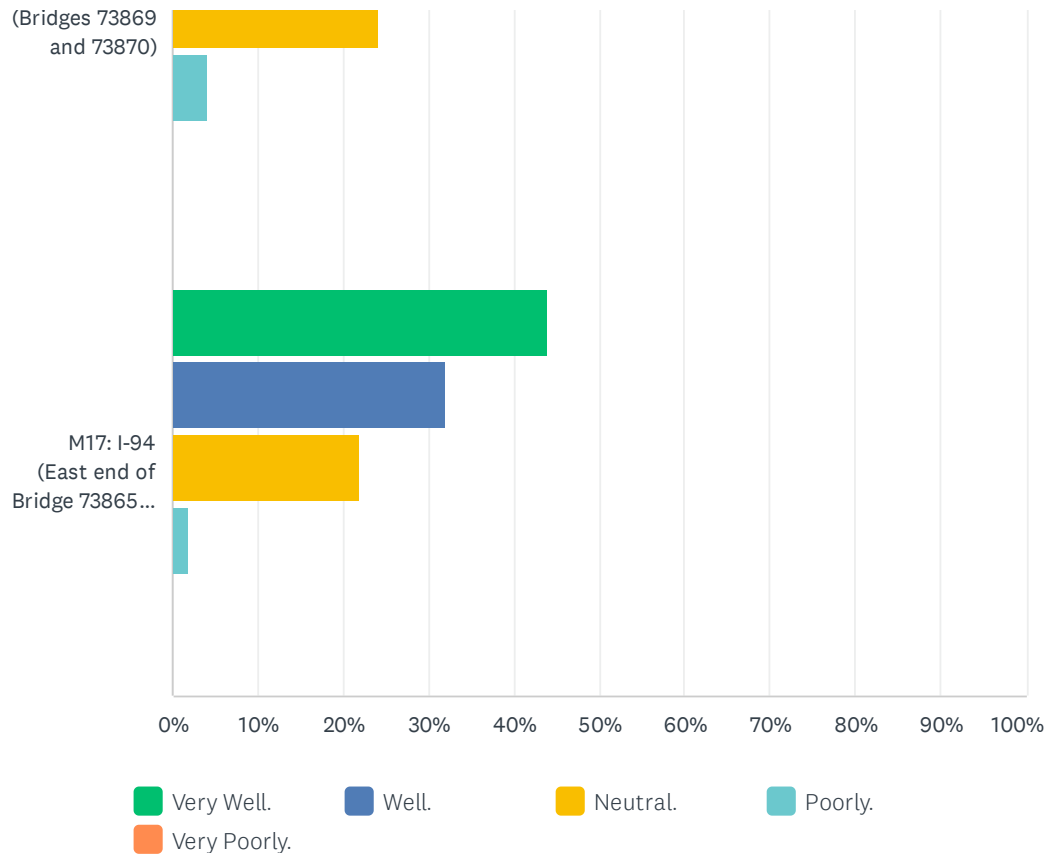
Looking Ahead 2050 MTP Projects -- Minnesota Department of Transportation



Looking Ahead 2050 MTP Projects -- Minnesota Department of Transportation



Looking Ahead 2050 MTP Projects -- Minnesota Department of Transportation



Looking Ahead 2050 MTP Projects -- Minnesota Department of Transportation

	VERY WELL.	WELL.	NEUTRAL.	POORLY.	VERY POORLY.	TOTAL
M1: MN 23 (US 10/MN 23 interchange project)	44.00% 22	26.00% 13	22.00% 11	4.00% 2	4.00% 2	50
M2: I-94 (from eastern planning area boundary to western planning area boundary)	42.00% 21	26.00% 13	26.00% 13	4.00% 2	2.00% 1	50
M3: MN 15 (Bridge 73019)	46.00% 23	36.00% 18	12.00% 6	6.00% 3	0.00% 0	50
M4: I-94 (Bridges 73877 and 73878)	42.86% 21	26.53% 13	26.53% 13	2.04% 1	2.04% 1	49
M5: MN 15 (Bridge 05003)	42.00% 21	30.00% 15	24.00% 12	2.00% 1	2.00% 1	50
M6: MN 23 (0.455 miles east of 93rd Avenue to MN 15 in Waite Park)	42.00% 21	30.00% 15	26.00% 13	2.00% 1	0.00% 0	50
M7: MN 95	44.90% 22	20.41% 10	24.49% 12	6.12% 3	4.08% 2	49
M8: I-94 (Bridges 73855 and 73856)	42.00% 21	26.00% 13	26.00% 13	4.00% 2	2.00% 1	50
M9: MN 23 (MN 15 to Fourth Avenue in Saint Cloud)	38.78% 19	30.61% 15	26.53% 13	2.04% 1	2.04% 1	49
M10: I-94 (Bridge 73873)	48.00% 24	22.00% 11	28.00% 14	2.00% 1	0.00% 0	50
M11: US 10 (CR 40 (Halfway Crossing) to Benton CSAH 4)	42.00% 21	26.00% 13	30.00% 15	2.00% 1	0.00% 0	50
M12: US 10 (1.2 miles east of MN 23 to southern planning boundary)	38.00% 19	30.00% 15	28.00% 14	4.00% 2	0.00% 0	50
M13: MN 15 (Stearns CSAH 47 in Saint Augusta to Benton CSAH 33)	42.00% 21	32.00% 16	16.00% 8	8.00% 4	2.00% 1	50
M14: I-94 (Stearns CSAH 75/Roosevelt Road to Stearns CSAH 2)	52.00% 26	20.00% 10	22.00% 11	4.00% 2	2.00% 1	50
M15: MN 23 (1.1 miles east of CSAH 12 west of Richmond to 0.5 miles east of 93rd Avenue)	32.00% 16	38.00% 19	28.00% 14	0.00% 0	2.00% 1	50
M16: I-94 (Bridges 73869 and 73870)	44.00% 22	28.00% 14	24.00% 12	4.00% 2	0.00% 0	50
M17: I-94 (East end of Bridge 73865 and 73866 1.5 miles west of MN 23 to southeast end of bridges 73853 and 73854)	44.00% 22	32.00% 16	22.00% 11	2.00% 1	0.00% 0	50

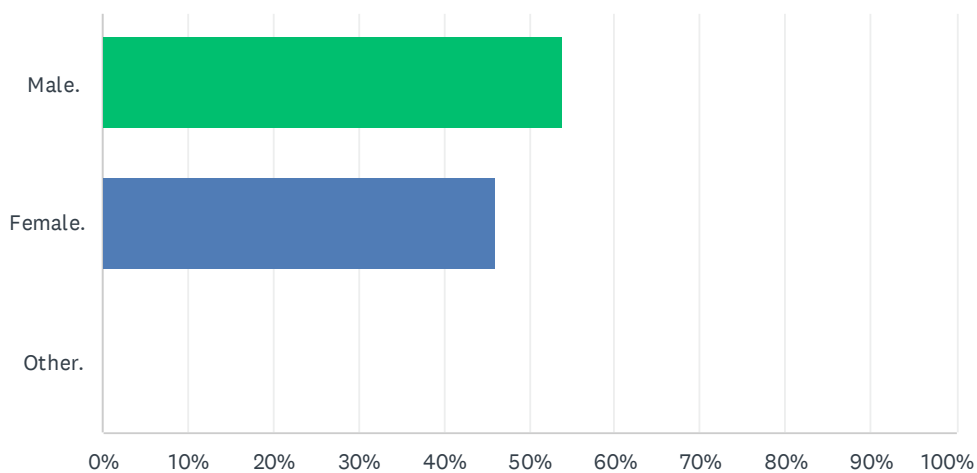
Q5 Based upon your answer to Question 4, if you selected "Neutral," "Poorly," or "Very Poorly," what specific areas do you feel are lacking and what improvements would you suggest to better meet these communities' travel needs?

Answered: 29 Skipped: 21

#	RESPONSES	DATE
1	None.	9/6/2024 7:20 AM
2	M12	9/6/2024 7:17 AM
3	M14	9/6/2024 7:05 AM
4	M7	9/5/2024 4:26 PM
5	M9	9/5/2024 4:22 PM
6	More bike paths	9/5/2024 4:17 PM
7	M15, M5.	9/5/2024 3:52 PM
8	No improvements needed.	9/5/2024 3:49 PM
9	It's hard to get our destination because of road traffic.	9/5/2024 3:46 PM
10	I would say M1 because the roads are always bad.	9/5/2024 3:35 PM
11	If I were running late, I would like to have no traffic.	9/5/2024 3:20 PM
12	No improvements needed.	9/5/2024 3:16 PM
13	Now	9/5/2024 3:03 PM
14	Need less on highway 10.	9/5/2024 3:00 PM
15	M1 is bothering me because I drive there every day.	9/5/2024 2:52 PM
16	Lack of proper engagement and awareness	9/5/2024 8:36 AM
17	Lacking representation	9/5/2024 8:33 AM
18	M13	9/5/2024 8:31 AM
19	M10, M3, M4	9/5/2024 8:28 AM
20	N/A	9/5/2024 8:23 AM
21	None	9/5/2024 8:21 AM
22	None	9/5/2024 8:18 AM
23	M1, M7, M8	9/5/2024 8:13 AM
24	Not close to residential area and services	9/5/2024 8:10 AM
25	Traffic light roads are poor condition	9/5/2024 8:03 AM
26	N/A	9/5/2024 8:00 AM
27	To have less traffic	9/5/2024 7:55 AM
28	More spaces	9/5/2024 7:53 AM
29	When I picked neutral I mean that it could use some work, like more signs to keep stuff smooth.	9/5/2024 7:49 AM

Q7 What is your gender?

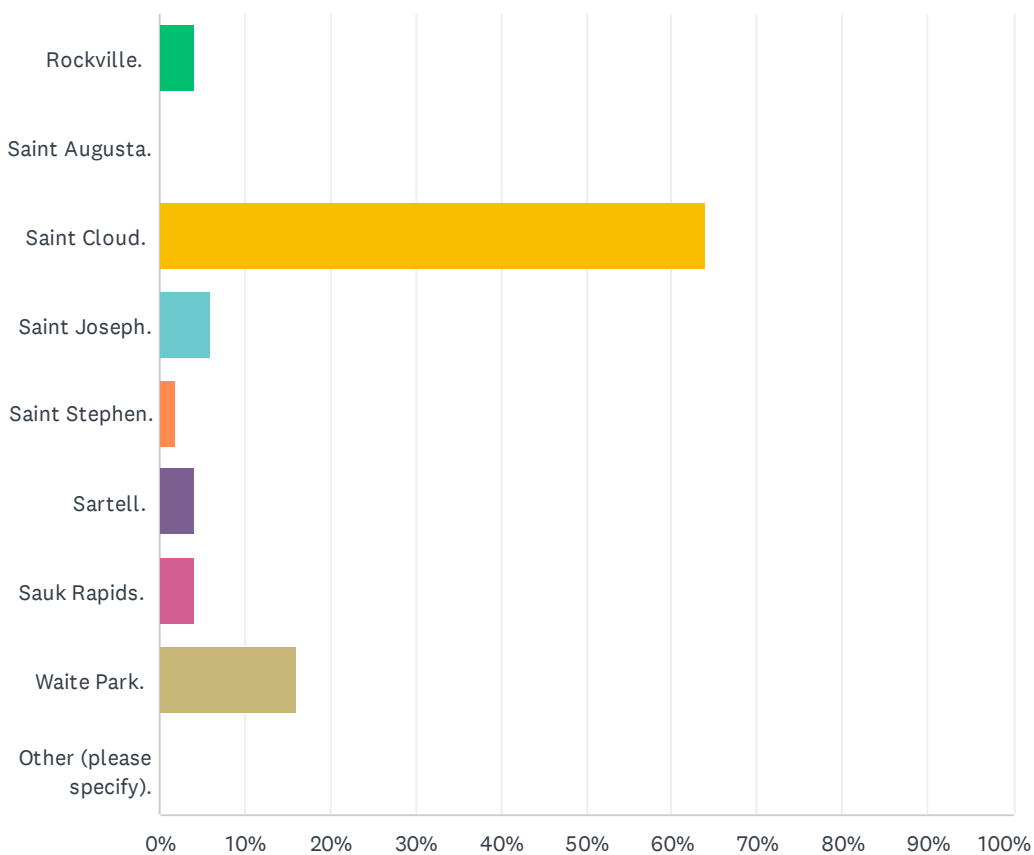
Answered: 50 Skipped: 0



ANSWER CHOICES	RESPONSES
Male.	54.00% 27
Female.	46.00% 23
Other.	0.00% 0
TOTAL	50

Q8 In what city do you reside?

Answered: 50 Skipped: 0

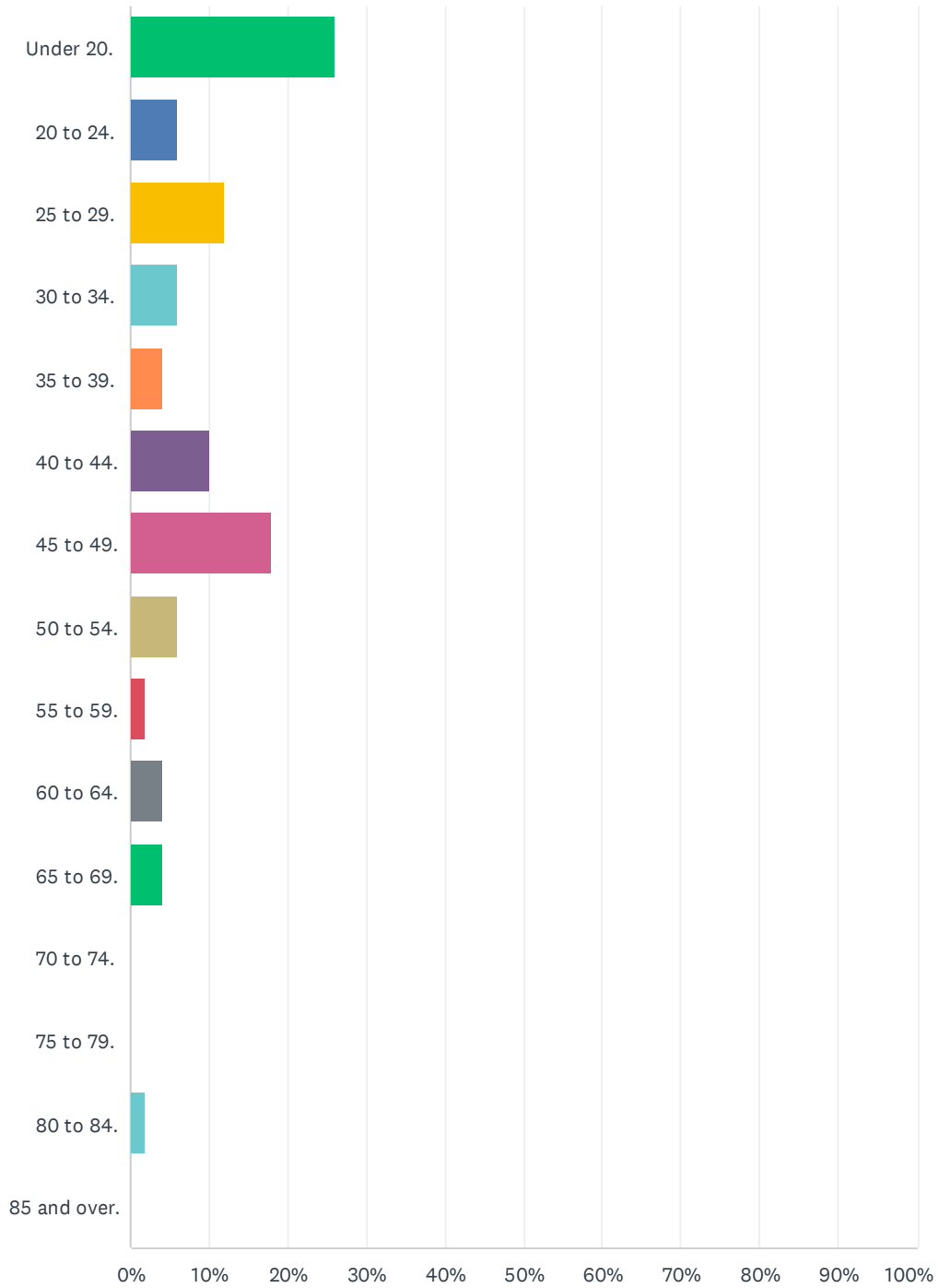


ANSWER CHOICES	RESPONSES
Rockville.	4.00% 2
Saint Augusta.	0.00% 0
Saint Cloud.	64.00% 32
Saint Joseph.	6.00% 3
Saint Stephen.	2.00% 1
Sartell.	4.00% 2
Sauk Rapids.	4.00% 2
Waite Park.	16.00% 8
Other (please specify).	0.00% 0
TOTAL	50

#	OTHER (PLEASE SPECIFY).	DATE
	There are no responses.	

Q9 What is your age?

Answered: 50 Skipped: 0

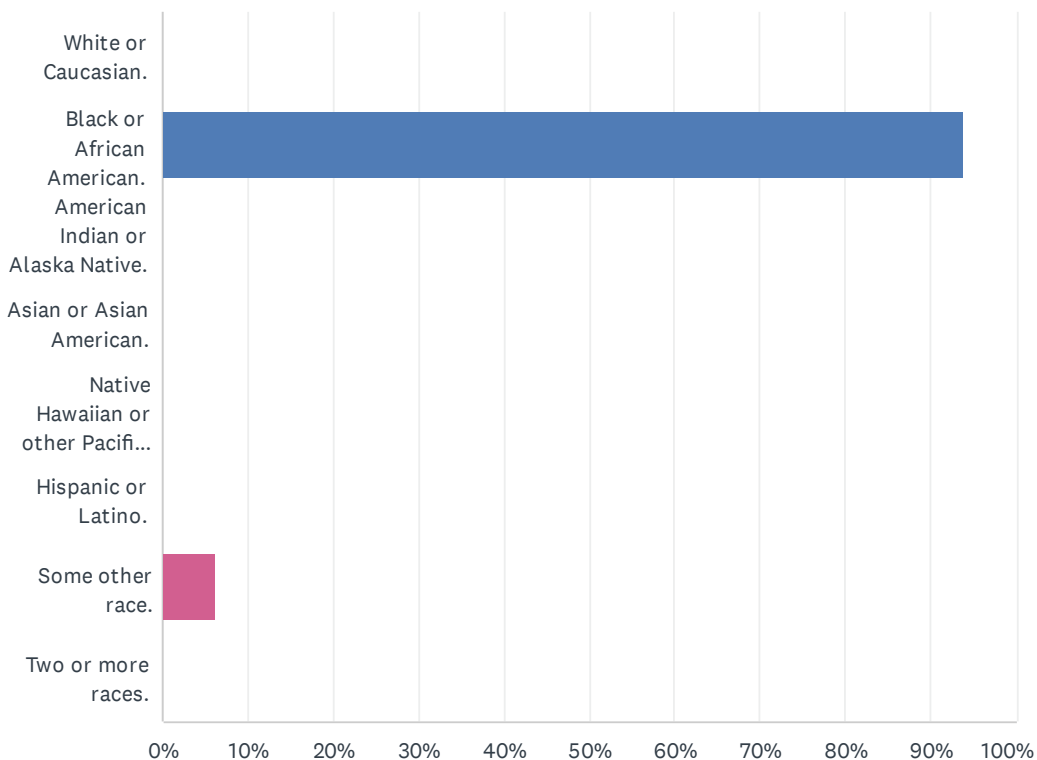


Looking Ahead 2050 MTP Projects -- Minnesota Department of
Transportation

ANSWER CHOICES	RESPONSES	
Under 20.	26.00%	13
20 to 24.	6.00%	3
25 to 29.	12.00%	6
30 to 34.	6.00%	3
35 to 39.	4.00%	2
40 to 44.	10.00%	5
45 to 49.	18.00%	9
50 to 54.	6.00%	3
55 to 59.	2.00%	1
60 to 64.	4.00%	2
65 to 69.	4.00%	2
70 to 74.	0.00%	0
75 to 79.	0.00%	0
80 to 84.	2.00%	1
85 and over.	0.00%	0
TOTAL		50

Q10 With what ethnicity do you most identify?

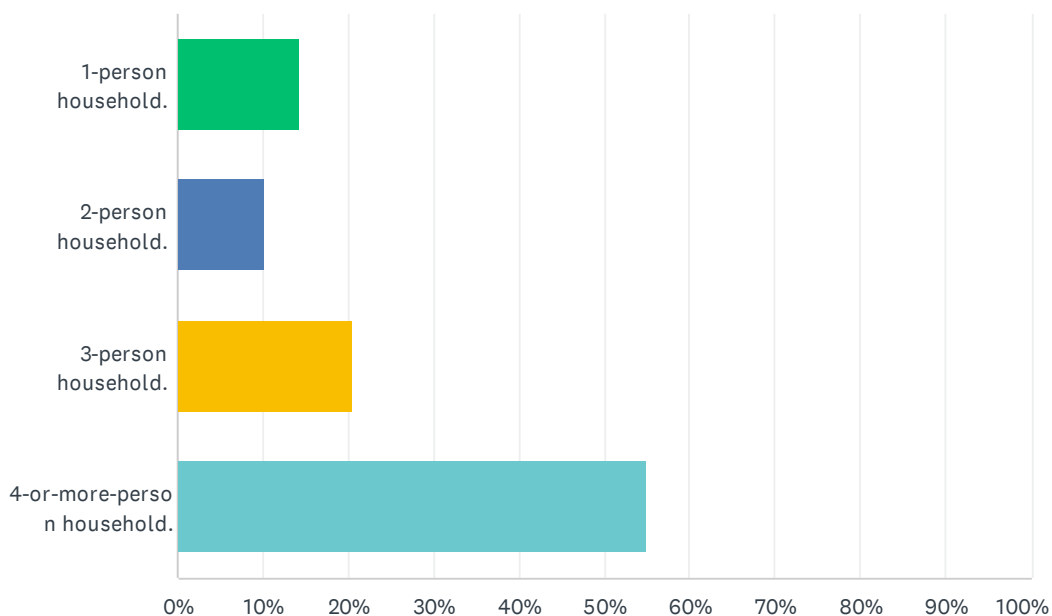
Answered: 49 Skipped: 1



ANSWER CHOICES	RESPONSES	
White or Caucasian.	0.00%	0
Black or African American.	93.88%	46
American Indian or Alaska Native.	0.00%	0
Asian or Asian American.	0.00%	0
Native Hawaiian or other Pacific Islander.	0.00%	0
Hispanic or Latino.	0.00%	0
Some other race.	6.12%	3
Two or more races.	0.00%	0
TOTAL		49

Q11 How many people live in your household?

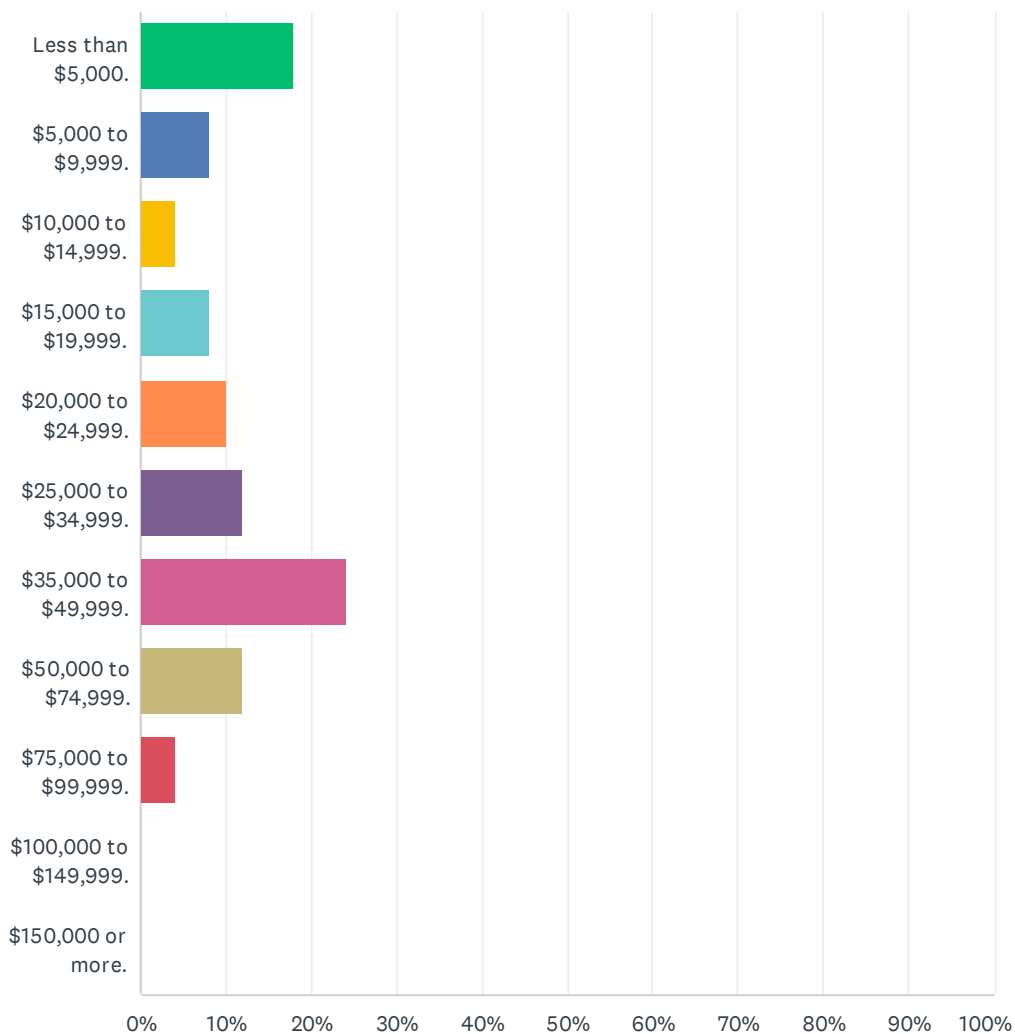
Answered: 49 Skipped: 1



ANSWER CHOICES	RESPONSES	
1-person household.	14.29%	7
2-person household.	10.20%	5
3-person household.	20.41%	10
4-or-more-person household.	55.10%	27
TOTAL		49

Q12 What was your total household income last year?

Answered: 50 Skipped: 0

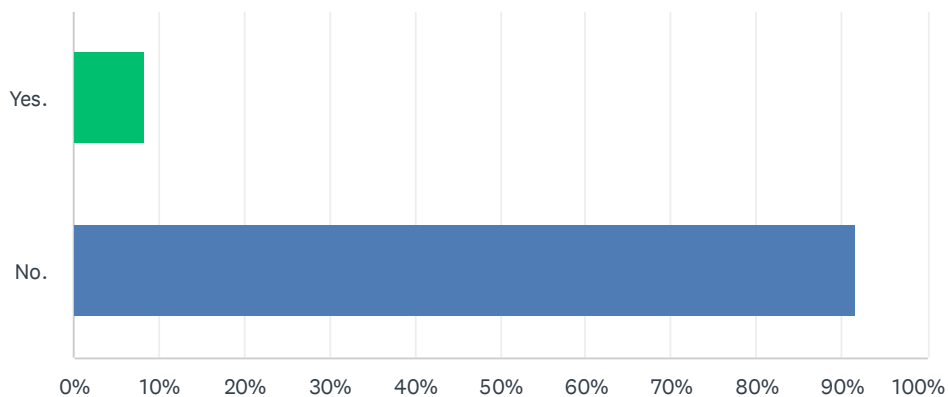


Looking Ahead 2050 MTP Projects -- Minnesota Department of
Transportation

ANSWER CHOICES	RESPONSES	
Less than \$5,000.	18.00%	9
\$5,000 to \$9,999.	8.00%	4
\$10,000 to \$14,999.	4.00%	2
\$15,000 to \$19,999.	8.00%	4
\$20,000 to \$24,999.	10.00%	5
\$25,000 to \$34,999.	12.00%	6
\$35,000 to \$49,999.	24.00%	12
\$50,000 to \$74,999.	12.00%	6
\$75,000 to \$99,999.	4.00%	2
\$100,000 to \$149,999.	0.00%	0
\$150,000 or more.	0.00%	0
TOTAL		50

Q13 Do you have a physical disability?

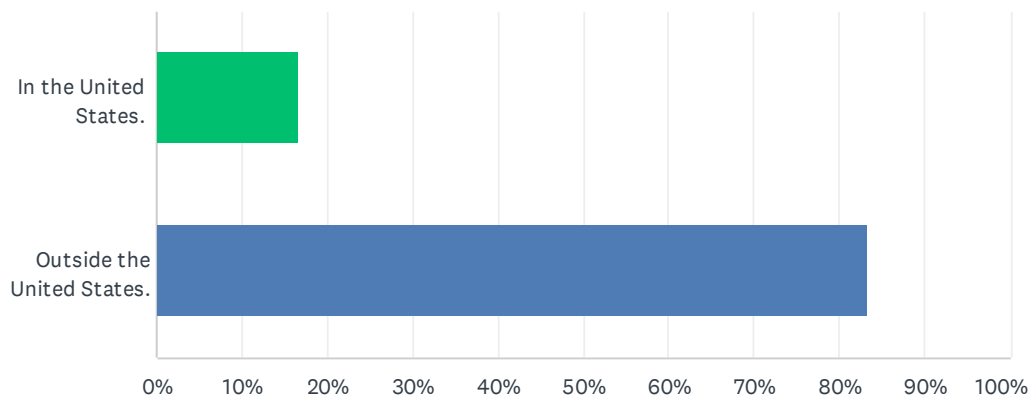
Answered: 48 Skipped: 2



ANSWER CHOICES	RESPONSES	
Yes.	8.33%	4
No.	91.67%	44
TOTAL		48

Q14 Where were you born?

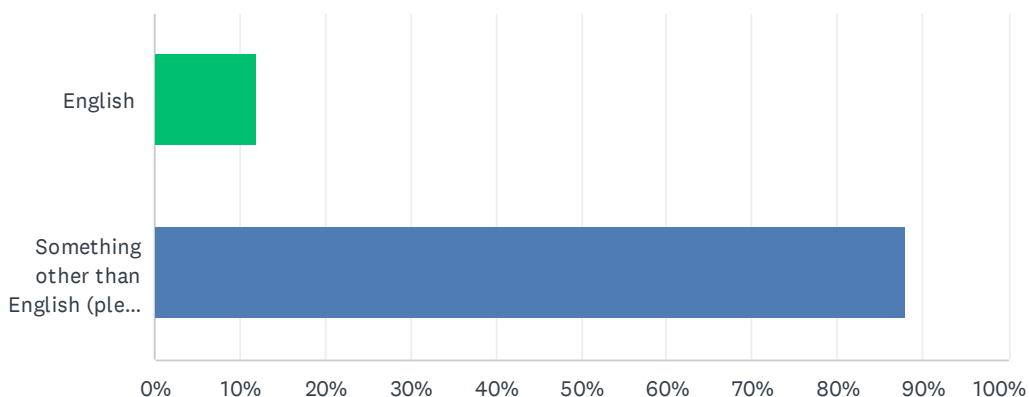
Answered: 48 Skipped: 2



ANSWER CHOICES	RESPONSES
In the United States.	16.67% 8
Outside the United States.	83.33% 40
TOTAL	48

Q15 What is the primary language spoken in your home?

Answered: 50 Skipped: 0



ANSWER CHOICES	RESPONSES
English	12.00% 6
Something other than English (please specify).	88.00% 44
TOTAL	50

#	SOMETHING OTHER THAN ENGLISH (PLEASE SPECIFY).	DATE
1	Somali	9/6/2024 7:20 AM
2	Somali	9/6/2024 7:17 AM
3	Somali	9/6/2024 7:13 AM
4	Somali	9/6/2024 7:10 AM
5	Somali	9/6/2024 7:05 AM
6	Somali	9/5/2024 4:26 PM
7	Somali	9/5/2024 4:22 PM
8	Somali	9/5/2024 4:17 PM
9	Somali	9/5/2024 4:13 PM
10	Somali	9/5/2024 4:10 PM
11	Somali	9/5/2024 4:07 PM
12	Somali	9/5/2024 4:04 PM
13	Somali	9/5/2024 4:01 PM
14	Somali	9/5/2024 3:46 PM
15	Somali	9/5/2024 3:35 PM
16	Somali	9/5/2024 3:31 PM
17	Somali	9/5/2024 3:25 PM
18	Somali	9/5/2024 3:20 PM

Looking Ahead 2050 MTP Projects -- Minnesota Department of
Transportation

19	Somali	9/5/2024 3:12 PM
20	Somali and Arabic	9/5/2024 3:06 PM
21	Somali	9/5/2024 3:03 PM
22	Somali	9/5/2024 3:00 PM
23	Somali	9/5/2024 8:43 AM
24	English and Swahili	9/5/2024 8:41 AM
25	English and Somali	9/5/2024 8:38 AM
26	Somali	9/5/2024 8:36 AM
27	English and Somali	9/5/2024 8:33 AM
28	Somali	9/5/2024 8:31 AM
29	Somali	9/5/2024 8:28 AM
30	Somali	9/5/2024 8:25 AM
31	Somali	9/5/2024 8:23 AM
32	Somali	9/5/2024 8:21 AM
33	Somali	9/5/2024 8:18 AM
34	Somali	9/5/2024 8:16 AM
35	Somali	9/5/2024 8:13 AM
36	Somali	9/5/2024 8:10 AM
37	Somali	9/5/2024 8:07 AM
38	Somali	9/5/2024 8:05 AM
39	Somali	9/5/2024 8:03 AM
40	Somali	9/5/2024 8:00 AM
41	Somali	9/5/2024 7:58 AM
42	Somali	9/5/2024 7:55 AM
43	Somali	9/5/2024 7:53 AM
44	Somali, but we also speak fluent English.	9/5/2024 7:49 AM